Perkins County Preattack Plan Map Book

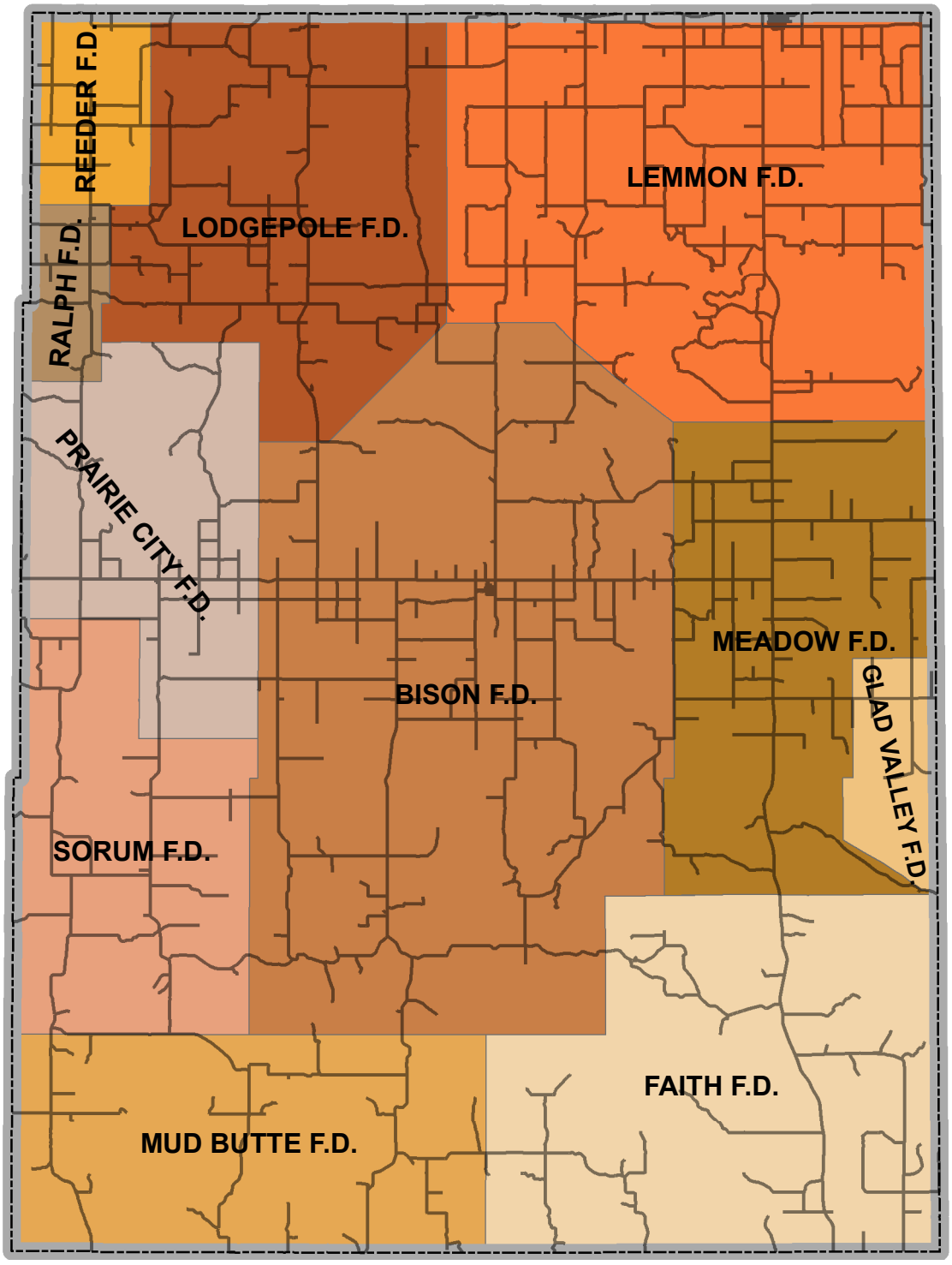

8/20/2008

Perkins County Preattack Plan Map Book

Table of Contents ……..…..1
Quadrangle Layout ..……..…..2
County Roads (Entire County) …...……..…..3
Road Map Series ……..……...4-7
County Road Map Index ……..…..8-12
Overview of Pages 14-101 ...……..……..…13
Aerial Map Pages (Left Page) ……..……..…….14-101
Topographical Map Pages (Right Page) ...……14-101

The US Forest Service roads depicted in this map book show all inventoried roads and they all may not be open to public use and are solely displayed to facilitate fire suppression activities. Contact your local USFS office for travel management plans pertaining to National Forest or National Grassland travel routes.

This preattack plan map book was developed based on the GIS data for Perkins County. A scripting process was used so that it can be easily updated. Current GIS data will ensure the preattack plan map book contains the most current data available.

The Perkins County Fire Departments, the Perkins County Sheriff's Office, the Perkins County Office of Equalization, data from the Perkins County Community Wildfire Protection Plan, the USFS, the Tatanka RC&D Office, and others provided data used to create this map book. Other data was developed using GIS. Some data may be subjective and users are encouraged to record comments so future editions of the preattack plan map book are more comprehensive and provide greater accuracy.

The data used in this plan is the most current and complete available at the time of publication. It should not be considered all-inclusive. This book is dynamic and may be edited, updated, or modified without notice. Special thanks to everyone who contributed to this map book.

Black Hills Land Analysis
GIS – MAPPING
Rob Mattox
Black Hills Land Analysis
12007 Coyote Ridge Road
Deadwood, SD 57732
(605)-578-1556 Home
(605)-920-0255 Cell
rob@mattox.biz
www.mattox.biz

8/20/2008

Quadrangle Map Names

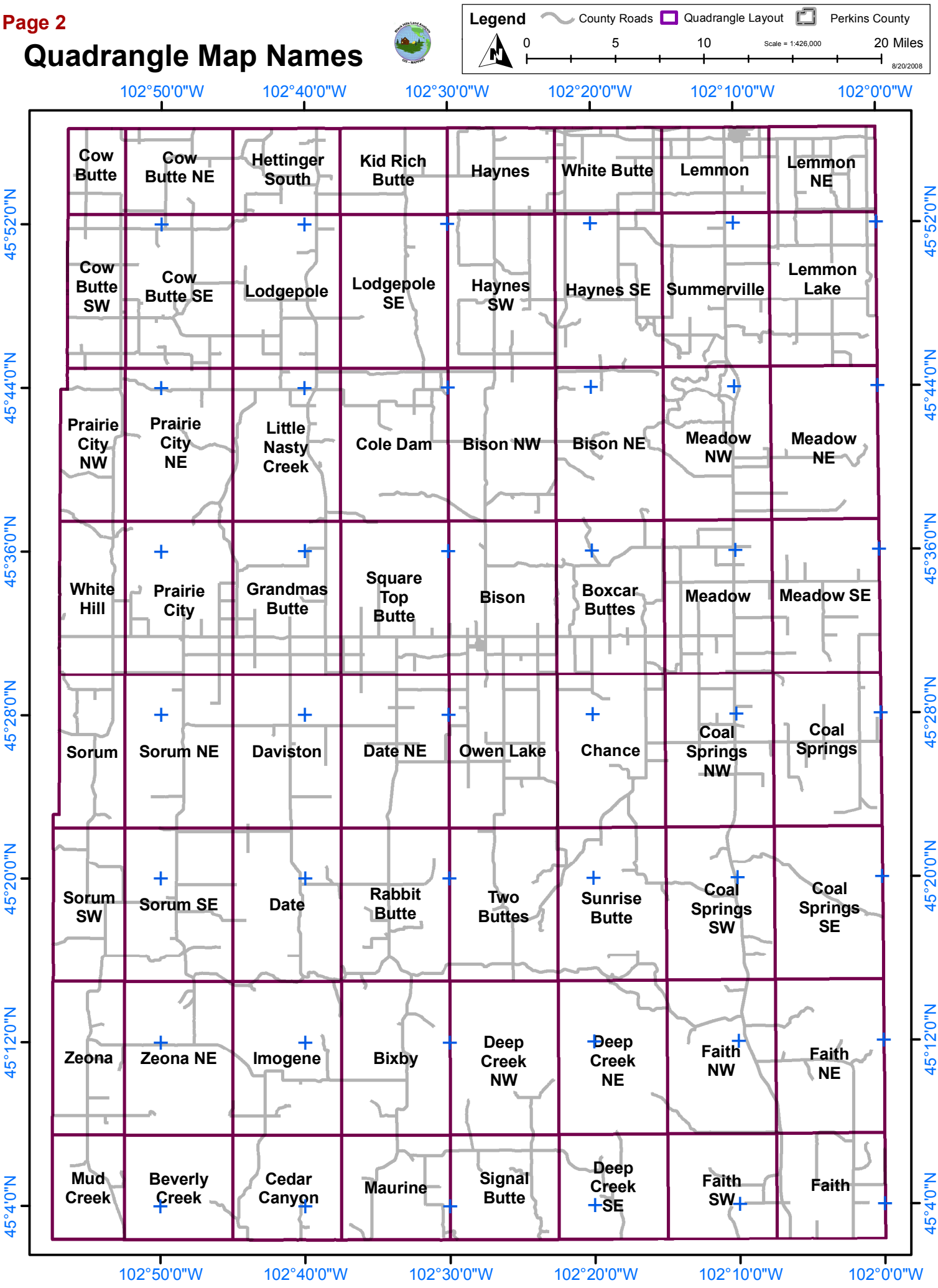

Perkins County Roads

Legend
County Roads
Town/Range
Section
Perkins County
0 4 8 16 Miles
Scale = 1:426,000
8/20/2008

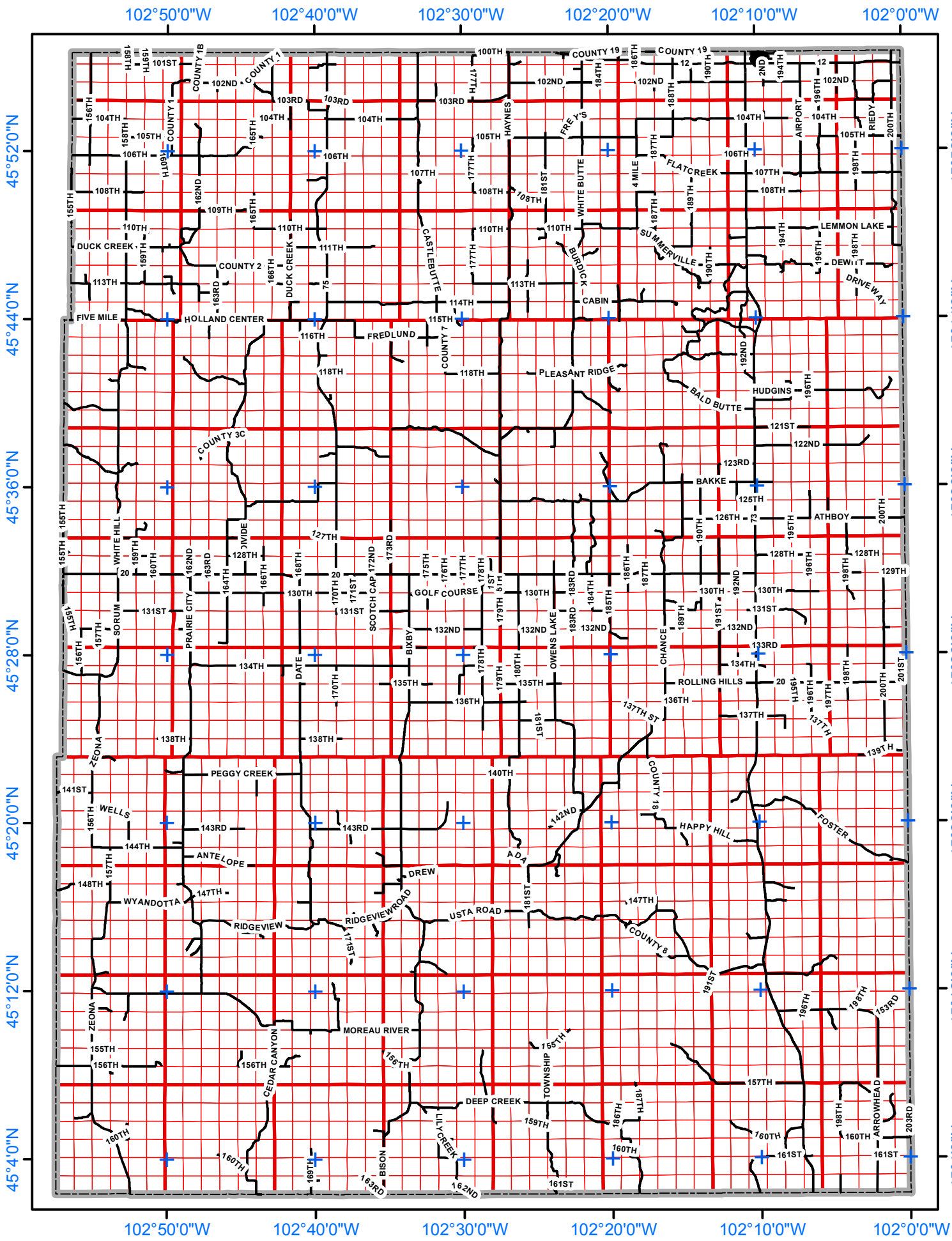

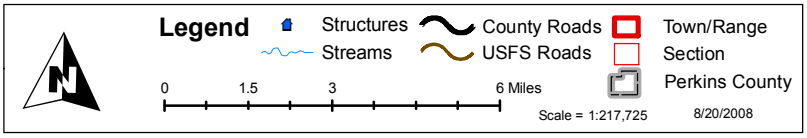

Roads

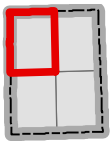

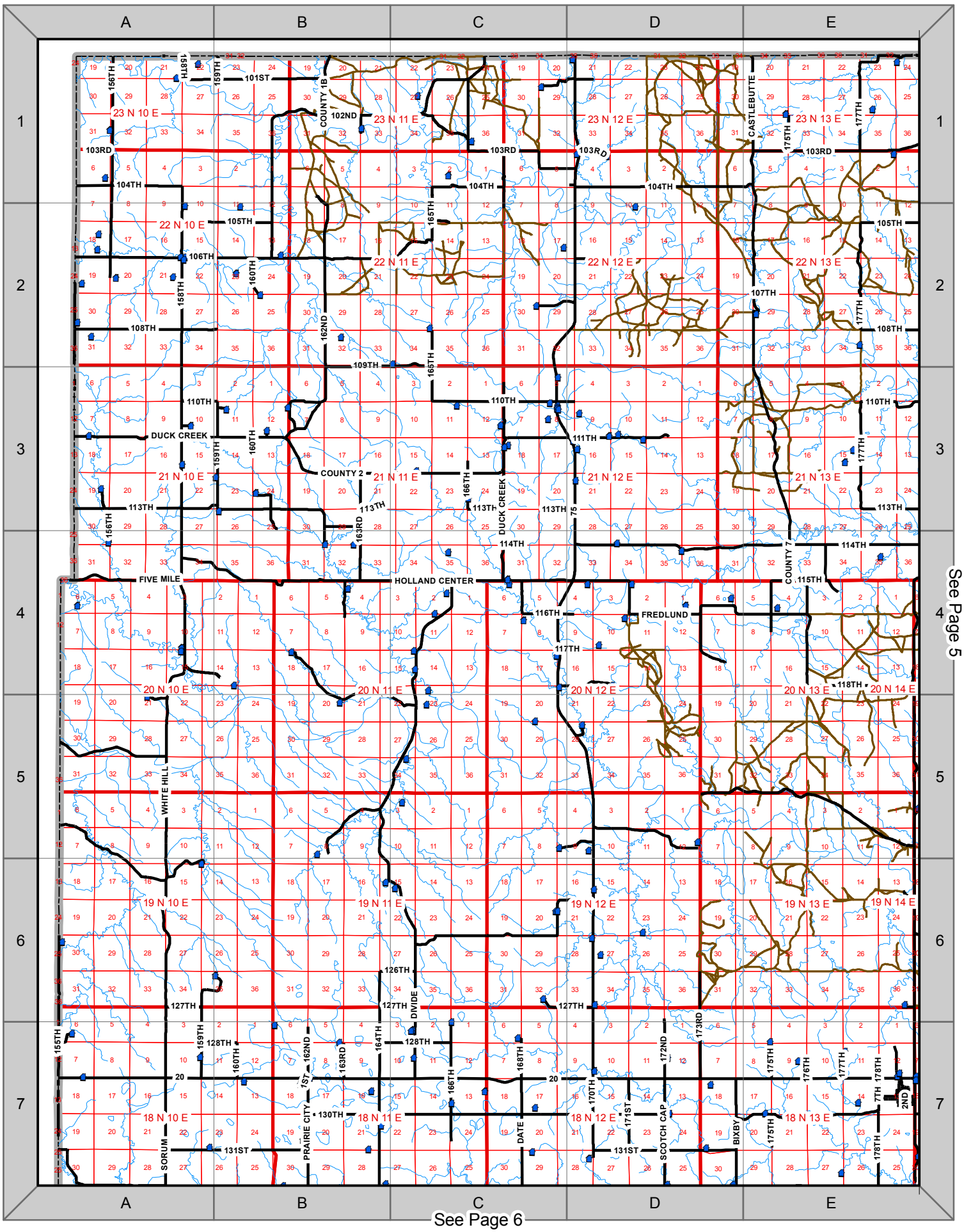

See Page 5

See Page 6

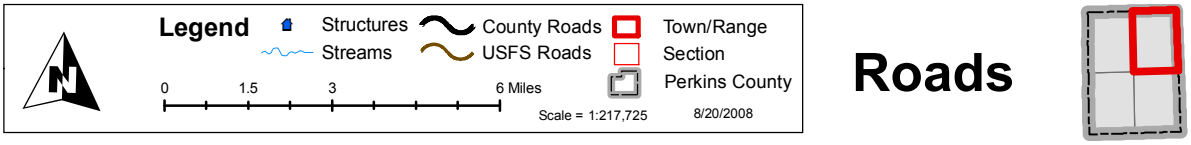
Legend
Structures
Streams
County Roads
USFS Roads
Town/Range
Section
Perkins County
0
1.5
3
6 Miles
Scale = 1:217,725
8/20/2008

Roads

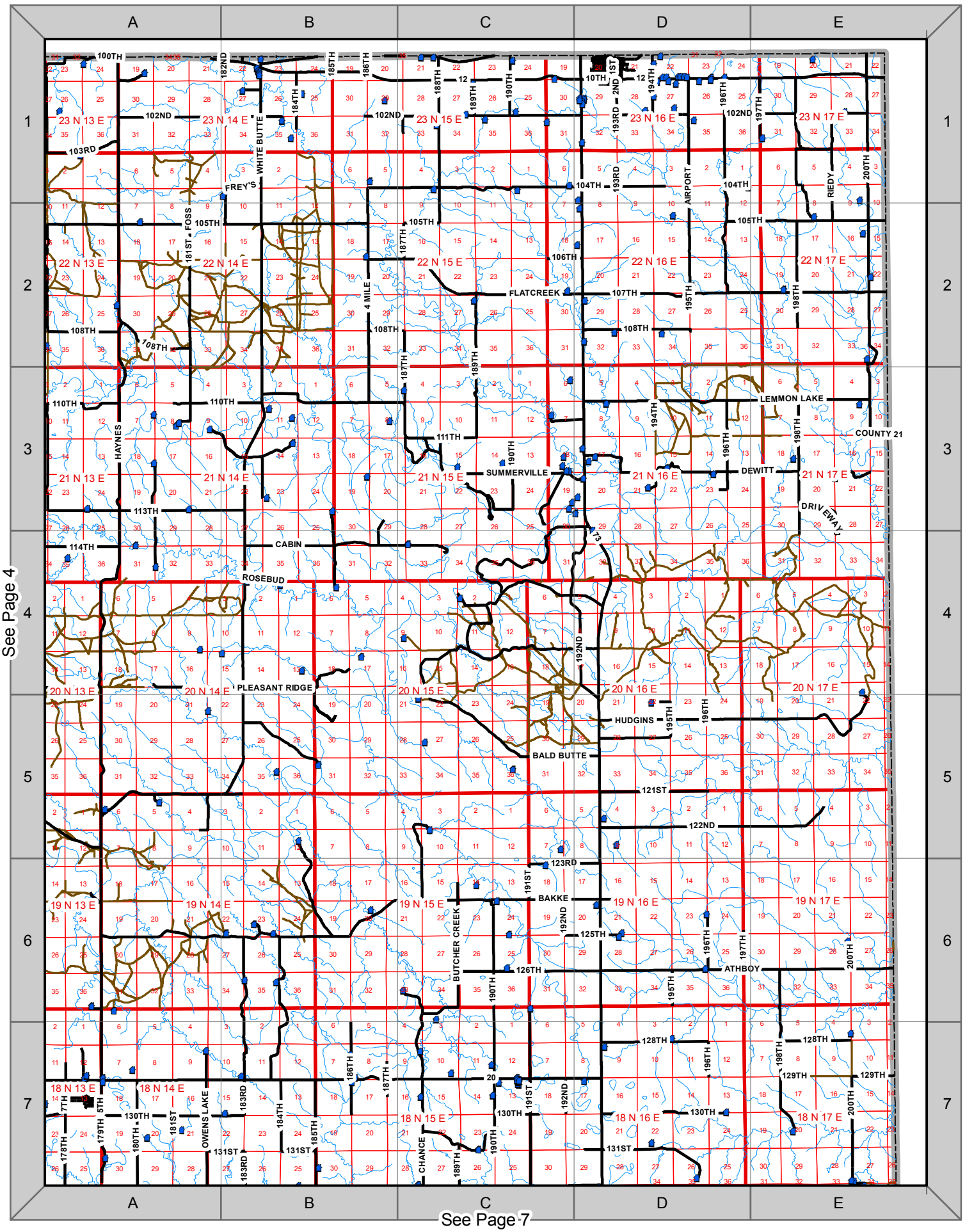
A
B
C
D
E
1
2
3
4
5
6
7
23 N 13 E
23 N 14 E
23 N 15 E
23 N 16 E
23 N 17 E
22 N 13 E
22 N 14 E
22 N 15 E
22 N 16 E
22 N 17 E
21 N 13 E
21 N 14 E
21 N 15 E
21 N 16 E
21 N 17 E
20 N 13 E
20 N 14 E
20 N 15 E
20 N 16 E
20 N 17 E
19 N 13 E
19 N 14 E
19 N 15 E
19 N 16 E
19 N 17 E
18 N 13 E
18 N 14 E
18 N 15 E
18 N 16 E
18 N 17 E
100TH
102ND
103RD
104TH
105TH
106TH
107TH
108TH
110TH
111TH
113TH
114TH
121ST
122ND
123RD
125TH
126TH
128TH
129TH
130TH
131ST
FREY'S
WHITE BUTTE
FOSS
HAYNES
4 MILE
FLATCREEK
SUMMERVILLE
LEMMON LAKE
COUNTY 21
DEWITT
DRIVEWAY
CABIN
ROSEBUD
PLEASANT RIDGE
HUDGINS
BALD BUTTE
BAKKE
BUTCHER CREEK
ATHBOY
OWENS LAKE
CHANCE
AIRPORT
RIEDY
See Page 4
See Page 7

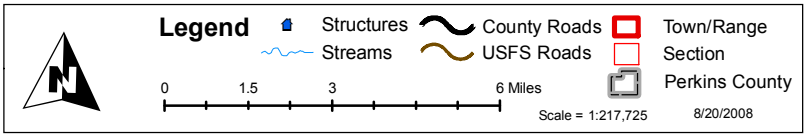

Roads

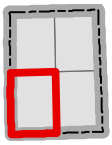

See Page 4

See Page 7

Roads

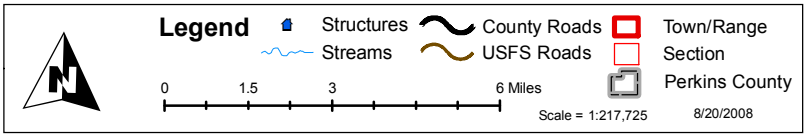

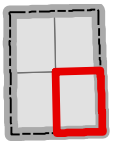

See Page 5
See Page 6

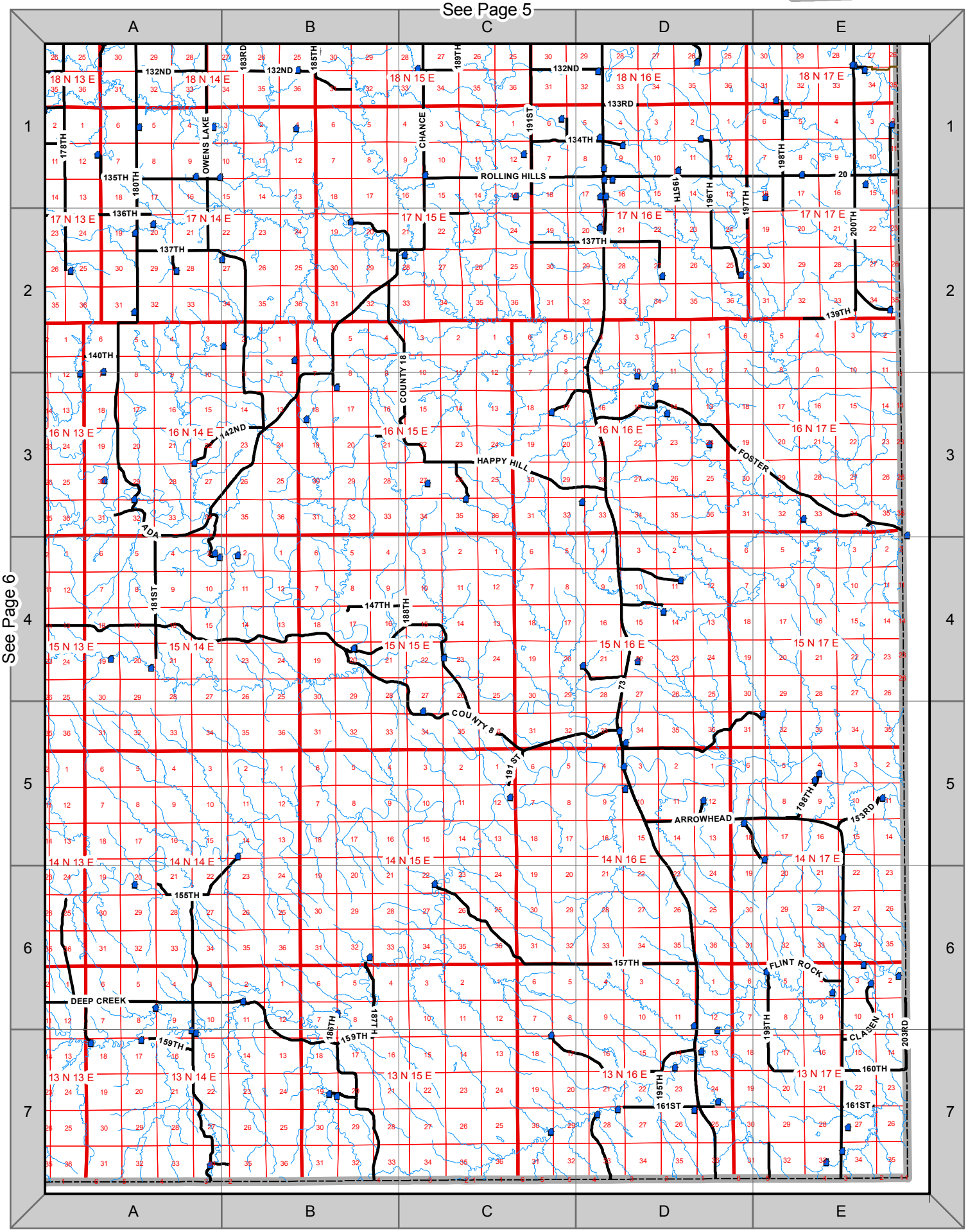

Perkins County Road Index (Pages 4-7)

Road Name	Page	Row-Column
1ST AVE E	**4** **5**	7-E 7-A
1ST AVE W	**4** **5**	7-E 7-A
1ST AVE	**4**	7-B
1ST ST E	**4**	7-B
1ST ST W	**4** **5**	7-B 1-D
2ND AVE E	**4** **5**	7-E 7-A
2ND AVE W	**4** **5**	7-E 7-A
2ND AVE	**4**	7-B
2ND ST E	**5**	1-D
2ND ST W	**5**	1-D
3RD AVE E	**4** **5**	7-E 7-A
3RD AVE W	**5**	1-D
3RD AVE	**4**	7-B
3RD ST E	**5**	1-D
3RD ST W	**5**	1-D
4TH AVE E	**4** **5**	7-E 7-A
4TH AVE W	**5**	1-D
4TH ST E	**5**	1-D
4TH ST W	**5**	1-D
4 MILE RD	**5** **5**	1-B 3-B
5TH AVE E	**4** **5**	7-E 7-A
5TH AVE W	**5**	1-D
5TH ST E	**5**	1-D
5TH ST W	**5**	1-D
6TH AVE E	**5**	1-D
6TH AVE W	**5**	1-D
6TH ST E	**5**	1-D
6TH ST W	**5**	1-D
7TH AVE W	**4** **5**	7-E 7-A
7TH ST E	**5**	1-D
7TH ST W	**5**	1-D
8TH AVE W	**5**	1-D
8TH ST E	**5**	1-D

Road Name	Page	Row-Column
8TH ST W	**5**	1-D
9TH ST E	**5**	1-D
9TH ST W	**5**	1-D
10TH ST E	**5**	1-D
10TH ST W	**5**	1-D
11TH ST E	**5**	1-D
11TH ST W	**5**	1-D
12TH ST E	**5**	1-D
12TH ST W	**5**	1-D
100TH ST	**4** **5**	1-A 1-A
101ST AVE	**7** **7**	3-A 4-A
101ST ST	**4** **4**	1-A 1-B
102ND ST	**4** **5**	1-B 1-E
103RD ST	**4** **5**	1-A 1-A
104TH ST	**4** **5**	1-A 1-D
105TH ST	**4** **5**	2-A 2-E
106TH ST	**4** **5**	2-A 2-D
107TH ST	**4** **5**	2-E 2-E
108TH ST	**4** **5**	2-A 2-D
109TH ST	**4** **4**	2-B 3-C
110TH ST	**4** **5**	3-A 3-B
111TH ST	**4** **5**	3-C 3-C
112TH ST	**4**	3-C
113TH ST	**4** **5**	3-A 3-C
114TH ST	**4** **5**	4-C 4-A
115TH ST	**4** **4**	4-A 4-E
116TH ST	**4** **4**	4-C 4-D
117TH ST	**4** **4**	4-C 4-D

Perkins County Road Index (Pages 4-7)

Road Name	Page	Row-Column
118TH ST	**4** **5**	4-C 4-A
121ST ST	**5**	5-D
122ND ST	**5** **5**	5-D 5-E
123RD ST	**5** **5**	6-C 6-D
125TH ST	**4** **5**	6-A 6-D
126TH ST	**4** **5**	6-B 6-D
127TH ST	**4** **5**	6-A 6-A
128TH ST	**4** **5**	7-A 7-E
129TH ST	**5**	7-E
130TH ST	**4** **5**	7-B 7-D
131ST ST	**4** **7**	7-A 1-D
132ND ST	**4** **7**	7-A 1-E
133RD ST	**6** **7**	1-D 1-D
134TH ST	**6** **7**	1-A 1-D
135TH ST	**6** **7**	1-C 1-A
136TH ST	**6** **7**	2-E 2-C
137TH ST	**7** **7**	2-A 2-D
138TH ST	**6** **6**	2-B 2-D
139TH ST	**7**	2-E
140TH ST	**6** **7**	2-E 2-A
141ST ST	**6**	3-A
142ND ST	**7** **7**	3-A 3-B
143RD ST	**6** **6**	3-B 3-D
144TH ST	**6** **6**	3-A 3-B
147TH ST	**7** **7**	4-B 4-C
148TH ST	**6**	4-A
153RD ST	**7**	5-E
155TH AVE	**4** **6**	2-A 1-A
155TH ST	**6** **7**	6-A 6-B
156TH AVE	**4** **6**	1-A 3-A
156TH ST	**6** **6**	6-A 6-E
157TH AVE	**4** **6**	7-A 4-A
157TH ST	**7** **7**	6-C 6-D
158TH AVE	**4** **6**	1-A 4-C
159TH AVE	**4** **4**	1-B 7-A
159TH ST	**6** **7**	7-D 7-B
160TH AVE	**4** **4**	2-B 7-B
160TH ST	**6** **7**	7-A 7-E
161ST ST	**7** **7**	7-A 7-E
162ND AVE	**4** **6**	2-B 7-E
162ND ST	**6** **6**	7-C 7-D
163RD AVE	**4** **4**	3-B 7-B
163RD ST	**6** **6**	7-C 7-D
164TH AVE	**4** **6**	6-B 1-C
165TH AVE	**4** **4**	1-C 3-C
166TH AVE	**4** **4**	3-C 7-C
168TH AVE	**4**	7-C
169TH AVE	**6** **6**	5-C 7-C
170TH AVE	**4** **6**	7-D 2-D
171ST AVE	**4** **6**	7-D 5-D
172ND AVE	**4** **6**	6-D 4-D

Perkins County Road Index (Pages 4-7)

Road Name	Page	Row-Column
173RD AVE	4 4	6-D 7-D
175TH AVE	4 4	1-E 7-E
176TH AVE	4	7-E
177TH AVE	4 5	1-E 3-A
178TH AVE	4 7	7-E 2-A
179TH AVE	4 7	7-E 7-A
180TH AVE	5 7	7-A 3-A
181ST AVE	5 7	2-A 2-A
182ND AVE	5	1-B
183RD AVE	5 7	7-B 1-B
184TH AVE	5 5	1-B 7-B
185TH AVE	5 5	1-B 7-B
185TH ST	5 7	7-B 1-B
186TH AVE	5 7	1-B 7-B
187TH AVE	5 7	2-C 7-B
188TH AVE	5 7	1-C 4-C
188TH ST	7 7	3-B 3-C
189TH AVE	5 7	1-C 3-C
190TH AVE	5 5	1-C 7-C
191ST AVE	5 7	6-C 5-C
192ND AVE	5 7	3-D 1-C
193RD AVE	5	1-D
194TH AVE	5 5	1-D 3-D
195TH AVE	5 7	2-D 7-D
196TH AVE	5 7	1-D 5-D
197TH AVE	5 7	1-E 2-D
198TH AVE	5 7	2-E 7-E
200TH AVE	5 7	1-E 2-E
201ST AVE	7	1-E
203RD AVE	7 7	6-E 7-E
1159TH ST	7	7-A
A		
ADA RD	7	3-A
AIRPORT RD	5 5	1-D 2-D
ANTELOPE RD	6 6	3-B 4-C
ARROWHEAD RD	7 7	5-D 7-E
ATHBOY RD	5 5	6-D 6-E
B		
BADLANDS RD	7 7	5-D 5-E
BAIRD ST	4 5	7-E 7-A
BAKKE RD	4 5	6-E 6-D
BALD BUTTE RD	5 5	5-C 5-D
BISON RD	6 6	5-E 7-D
BIXBY RD	4 6	7-D 5-E
BIXBY	6	4-D
BURDICK RD	5	3-B
BUTCHER CREEK RD	5 5	6-C 7-C
C		
CANDACE ST	4 5	7-E 7-A
CARR ST	4 5	7-E 7-A
CASTLEBUTTE RD	4 4	1-E 4-E

Perkins County Road Index (Pages 4-7)

Road Name	Page	Row-Column
CEDAR CANYON RD	6 6	5-C 7-C
CHANCE RD	5 7	7-C 4-A
CLASEN RD	7 7	6-E 7-E
COLEMAN AVE	4 5	7-E 7-A
COTTONWOOD RD	7 7	6-A 7-A
COUNTY 1	4 4	1-B 2-B
COUNTY 1B	4	1-B
COUNTY 2	4 4	3-B 3-C
COUNTY 3C	4	5-B
COUNTY 7	4	4-E
COUNTY 8	7 7	4-A 5-D
COUNTY 17	5	1-B
COUNTY 18	7 7	2-B 3-C
COUNTY 19	5 5	1-B 1-D
COUNTY 21	5 5	1-E 3-E
D		
DATE RD	4 6	7-C 4-C
DEEP CREEK RD	6 7	6-E 7-B
DEWITT RD	5 5	3-D 3-E
DIVIDE RD	4 4	4-C 7-C
DREW RD	6 6	4-D 4-E
DRIVEWAY	5 5	1-C 4-E
DUCK CREEK RD	4 4	3-A 4-C
F		
FIVE MILE RD	4	4-A
FLATCREEK RD	5 5	2-B 2-D
FLINT ROCK RD	7	6-E
FOSS RD	5	2-A
FOSTER RD	7 7	3-D 3-E
FREDLUND RD	4 4	4-D 4-E
FREY'S RD	5 5	1-B 2-B
G		
GEM DR	5	1-D
GOLF COURSE RD	4 5	7-D 7-A
H		
HAPPY HILL RD	7 7	3-C 3-D
HAYNES RD	4 5	4-E 5-A
HOLLAND CENTER RD	4 4	4-A 4-D
HUDGINS RD	5	5-D
HUNTER RD	5 5	3-B 4-B
J		
JACKSON ST	4 5	7-E 7-A
JADE CT	5	1-D
L		
LEMMON LAKE RD	5 5	3-D 3-E
LILY CREEK RD	6 6	6-E 7-E
LOCAL ROAD	5	1-D
M		
MAIN ST	4 5	7-B 7-A
MEADOW CREEK RD	5	7-C
MOREAU RIVER RD	6 6	5-A 5-E
N		
N CABIN RD	5	3-C
NATIONAL GRASSLANDS	4 4	1-B 2-B

Perkins County Road Index (Pages 4-7)

Road Name	Page	Row-Column
OWENS LAKE RD	**5** **7**	7-A 3-B
P		
PEGGY CREEK RD	**6** **6**	2-B 2-C
PLEASANT RIDGE RD	**5** **5**	4-A 4-B
PRAIRIE CITY RD	**4** **6**	7-B 5-B
R		
RABBIT CREEK RD	**7** **7**	3-A 4-A
RAND ST	**4** **5**	7-E 7-A
RIDGEVIEW RD	**6** **6**	4-B 4-C
RIEDY RD	**5** **5**	1-E 2-E
ROGERS ST	**4** **5**	7-E 7-A
ROLLING HILLS RD	**7** **7**	1-C 1-D
ROSEBUD RD	**5**	4-B
S		
SCOTCH CAP RD	**4** **6**	7-D 1-D
SD HWY 20	**4** **7**	7-A 1-E
SD HWY 73	**5** **7**	1-D 7-D
SD HWY 75	**4** **4**	1-D 7-D
SORUM RD	**4** **6**	7-A 1-A
SUMMERVILLE RD	**5** **5**	3-B 3-D
T		
TOWNSHIP RD	**4** **7**	3-B 6-A
U		
US HWY 12	**5** **5**	1-A 1-E
W		
W CABIN RD	**5** **5**	4-B 4-C
W WYANDOTTA RD	**6** **6**	4-A 4-B
WELLS RD	**6**	3-A
WHITE BUTTE RD	**4** **5**	5-E 7-A
WHITE HILL RD	**4** **4**	2-A 7-A
WHITE ST	**4** **5**	7-E 7-A
Z		
ZEONA RD	**6** **6**	1-A 7-A

Overview Map of Page 14-101

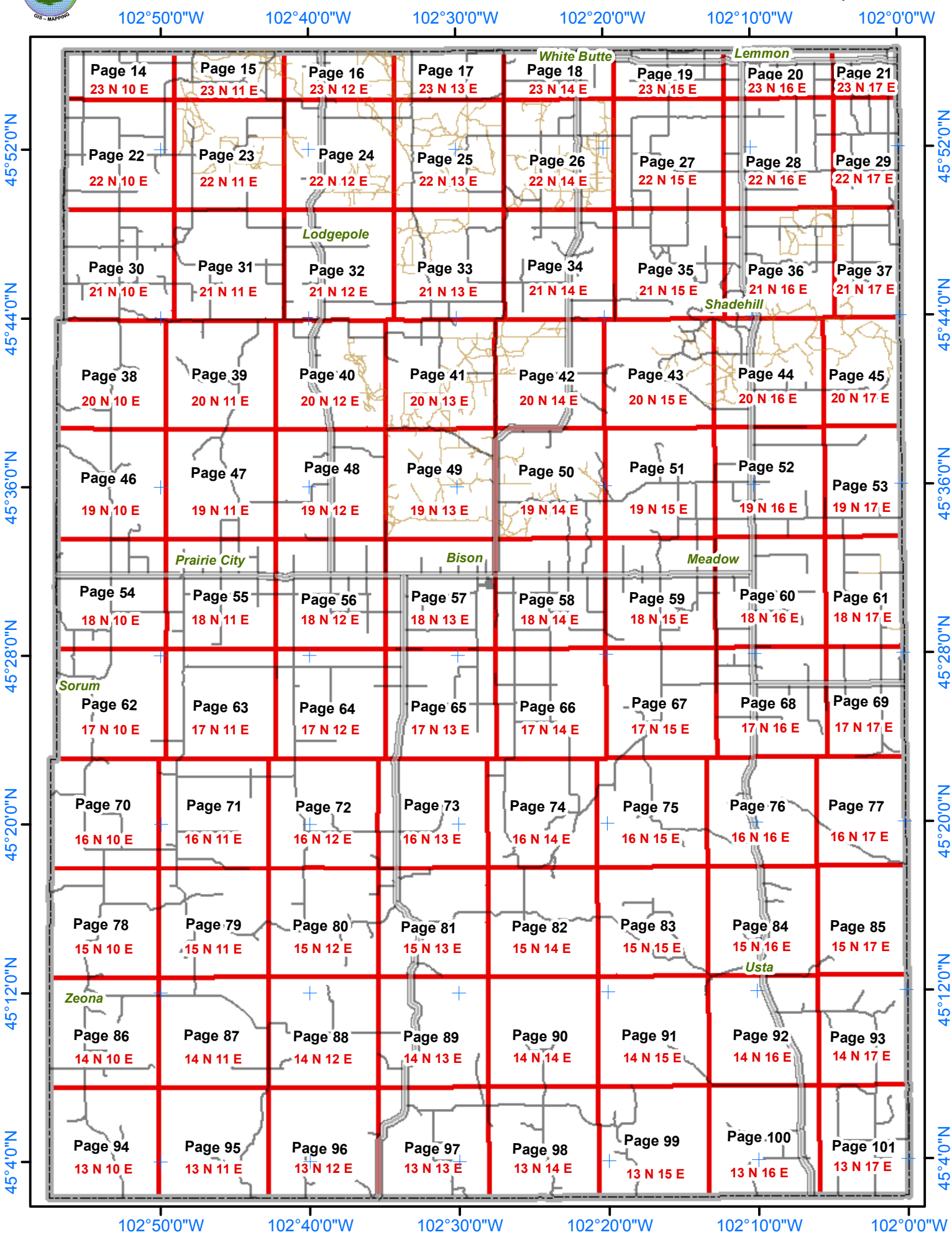

Page 14

Fire Department:

Reeder

Legal Description: **T23N R10E**

Number of Structures: **4**

Number of Water Sources: **6**

0 0.5 1 2 Miles

Legend

- Structures
- Hydrant
- Pond or Dam
- Storage Tank
- Cemetery
- Pump Station
- Campgrounds
- EMS Station
- Fire Apparatus Only
- Law Enforcement
- Communication Sites
- Electrical Substation
- Streams
- County Roads
- USFS Roads
- Railroad
- Town/Range
- Section
- Perkins County
- Fire Response Area
- BLM Lands
- Grazing Assoc.
- School & Public Lands
- State Game Fish & Parks
- US Forest Service

Scale = 1:60,000 8/20/2008

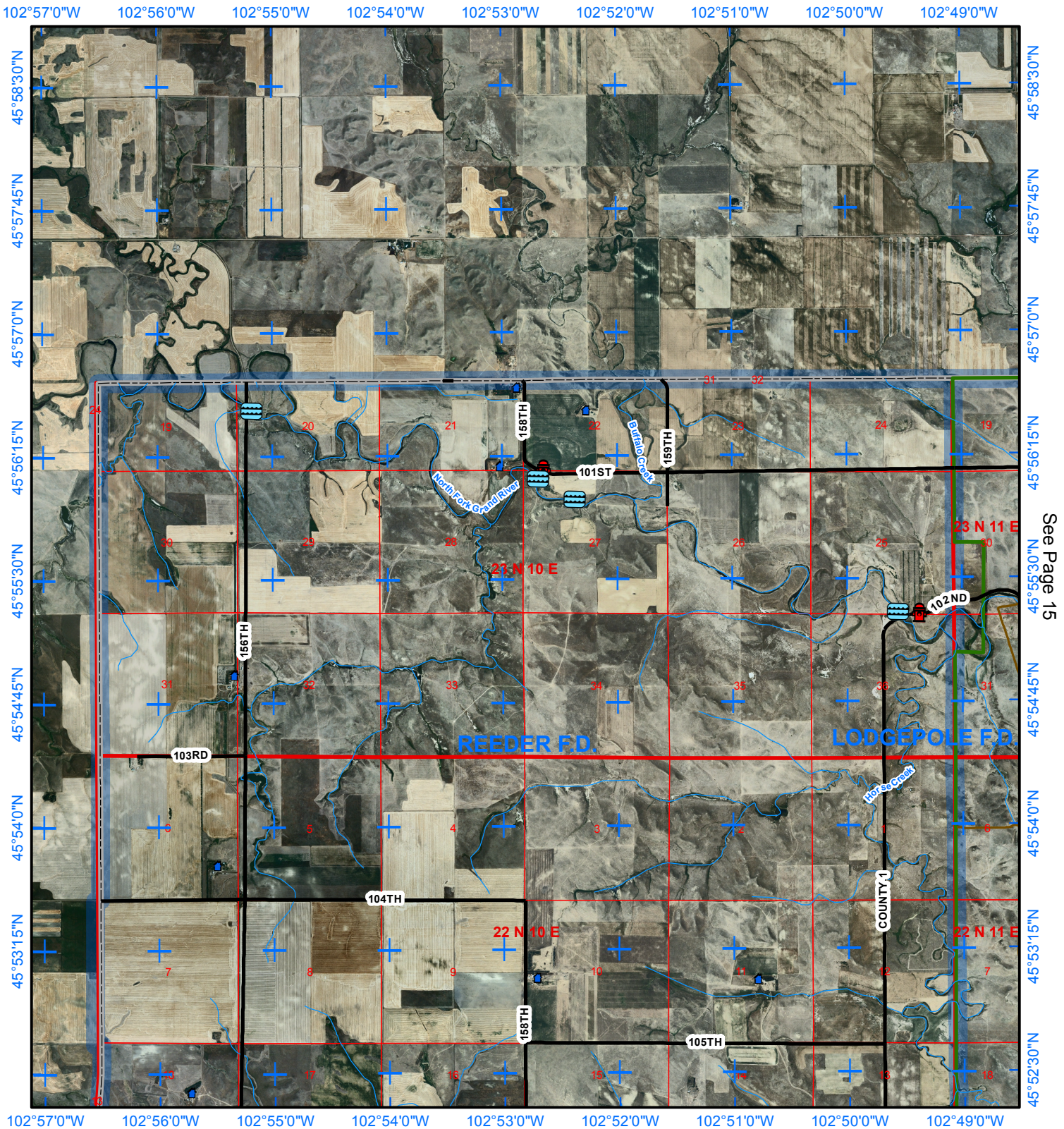

See Page 15

See Page 22

Legend

- Structures
- Hydrant
- Pond or Dam
- Storage Tank
- Cemetery
- Pump Station
- Campgrounds
- Fire Station
- EMS Station
- Fire Apparatus Only
- Law Enforcement
- Communication Sites
- Electrical Substation
- Streams
- County Roads
- USFS Roads
- Railroad
- Town/Range
- Section
- Perkins County
- Fire Department
- BLM Lands
- Grazing Assoc.
- School & Public Lands
- State Game Fish & Parks
- US Forest Service

Scale = 1:60,000 8/20/2008

Fire Department: **Reeder**

Legal Description: **T23N R10E**

Number of Structures: **4**

Number of Water Sources: **6**

0 0.5 1 2 Miles

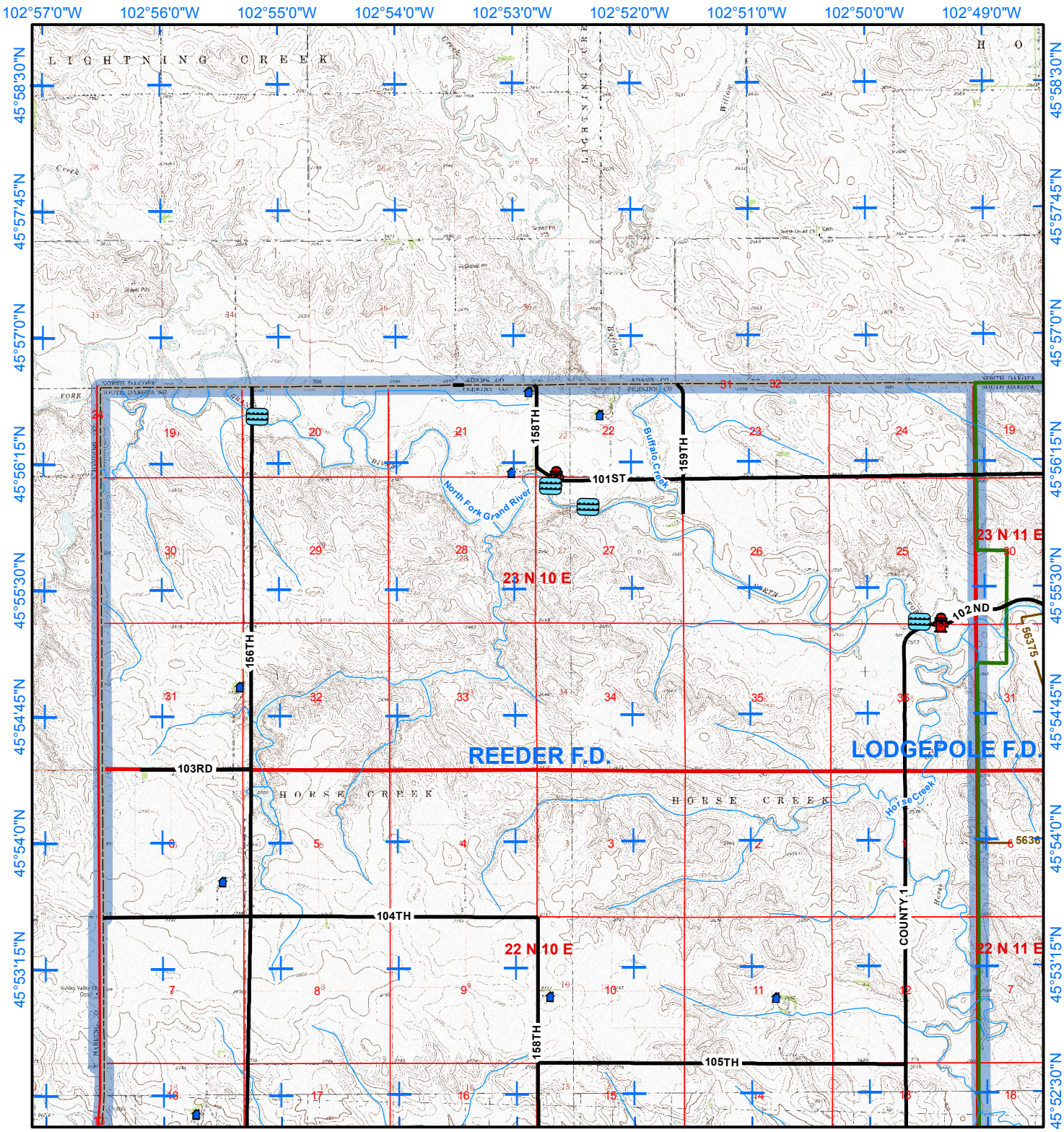

See Page 15

See Page 22

Page 15

Fire Department:

Lodgepole

Legal Description: **T23N R11E**

Number of Structures: **3**

Number of Water Sources: **0**

0 0.5 1 2 Miles

Legend

- Structures
- Hydrant
- Pond or Dam
- Storage Tank
- Cemetery
- Pump Station
- Campgrounds
- EMS Station
- Fire Apparatus Only
- Law Enforcement
- Communication Sites
- Electrical Substation
- Streams
- County Roads
- USFS Roads
- Railroad
- Town/Range
- Section
- Perkins County
- Fire Response Area
- BLM Lands
- Grazing Assoc.
- School & Public Lands
- State Game Fish & Parks
- US Forest Service

Scale = 1:60,000 8/20/2008

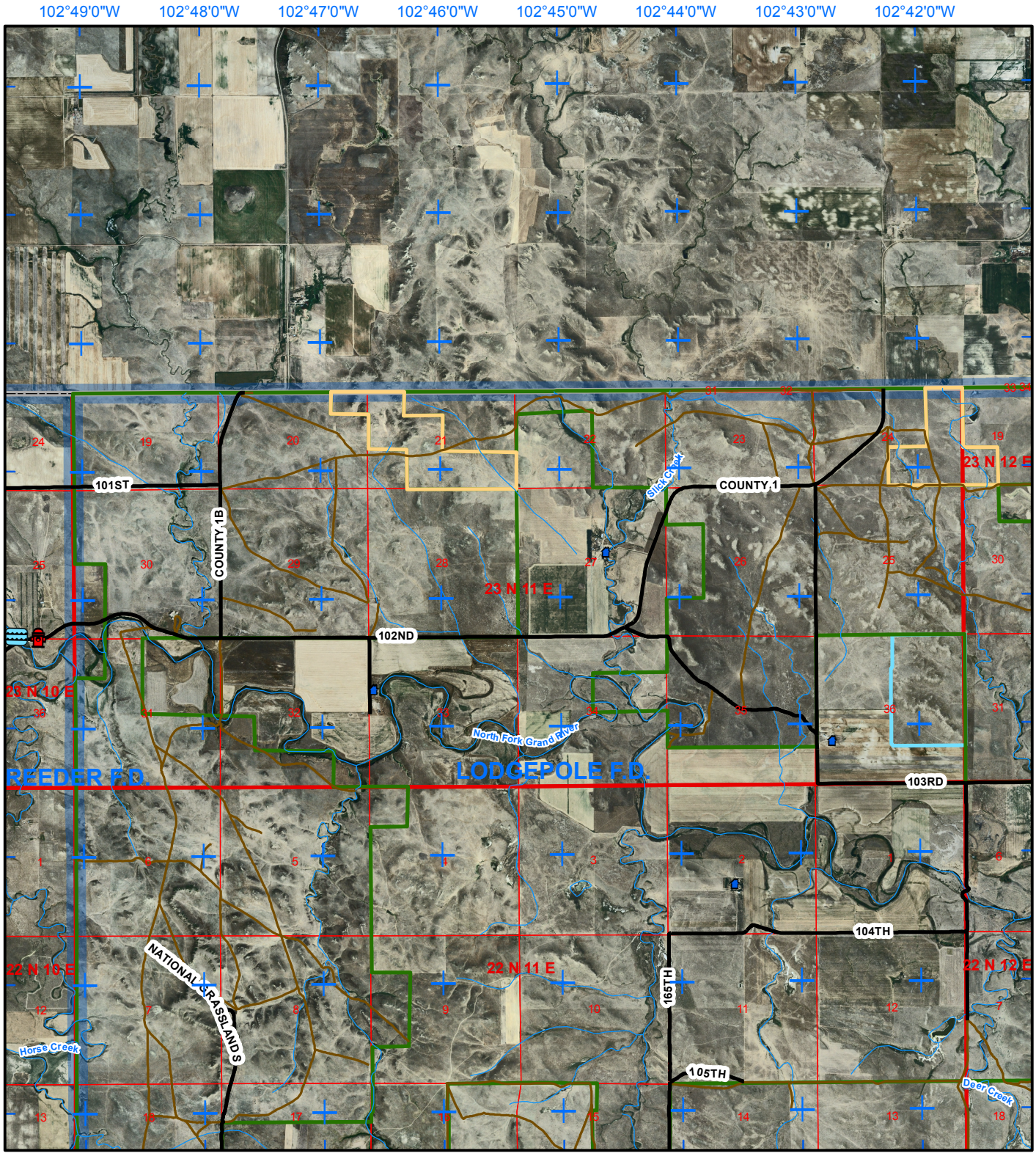

See Page 14

See Page 16

See Page 23

Legend

- Structures
- Hydrant
- Pond or Dam
- Storage Tank
- Cemetery
- Pump Station
- Campgrounds
- Fire Station
- EMS Station
- Fire Apparatus Only
- Law Enforcement
- Communication Sites
- Electrical Substation
- Streams
- County Roads
- USFS Roads
- Railroad
- Town/Range
- Section
- Perkins County
- Fire Department
- BLM Lands
- Grazing Assoc.
- School & Public Lands
- State Game Fish & Parks
- US Forest Service

Scale = 1:60,000 8/20/2008

Fire Department: **Lodgepole**

Legal Description: **T23N R11E**

Number of Structures: **3**

Number of Water Sources: **0**

0 0.5 1 2 Miles

See Page 14

See Page 16

See Page 23

Page 16

Fire Department:

Lodgepole

Legal Description: **T23N R12E**

Number of Structures: **2**

Number of Water Sources: **0**

0 0.5 1 2 Miles

Legend

- Structures
- Hydrant
- Pond or Dam
- Storage Tank
- Cemetery
- Pump Station
- Campgrounds
- EMS Station
- Fire Apparatus Only
- Law Enforcement
- Communication Sites
- Electrical Substation
- Streams
- County Roads
- USFS Roads
- Railroad
- Town/Range
- Section
- Perkins County
- Fire Response Area
- BLM Lands
- Grazing Assoc.
- School & Public Lands
- State Game Fish & Parks
- US Forest Service

Scale = 1:60,000 8/20/2008

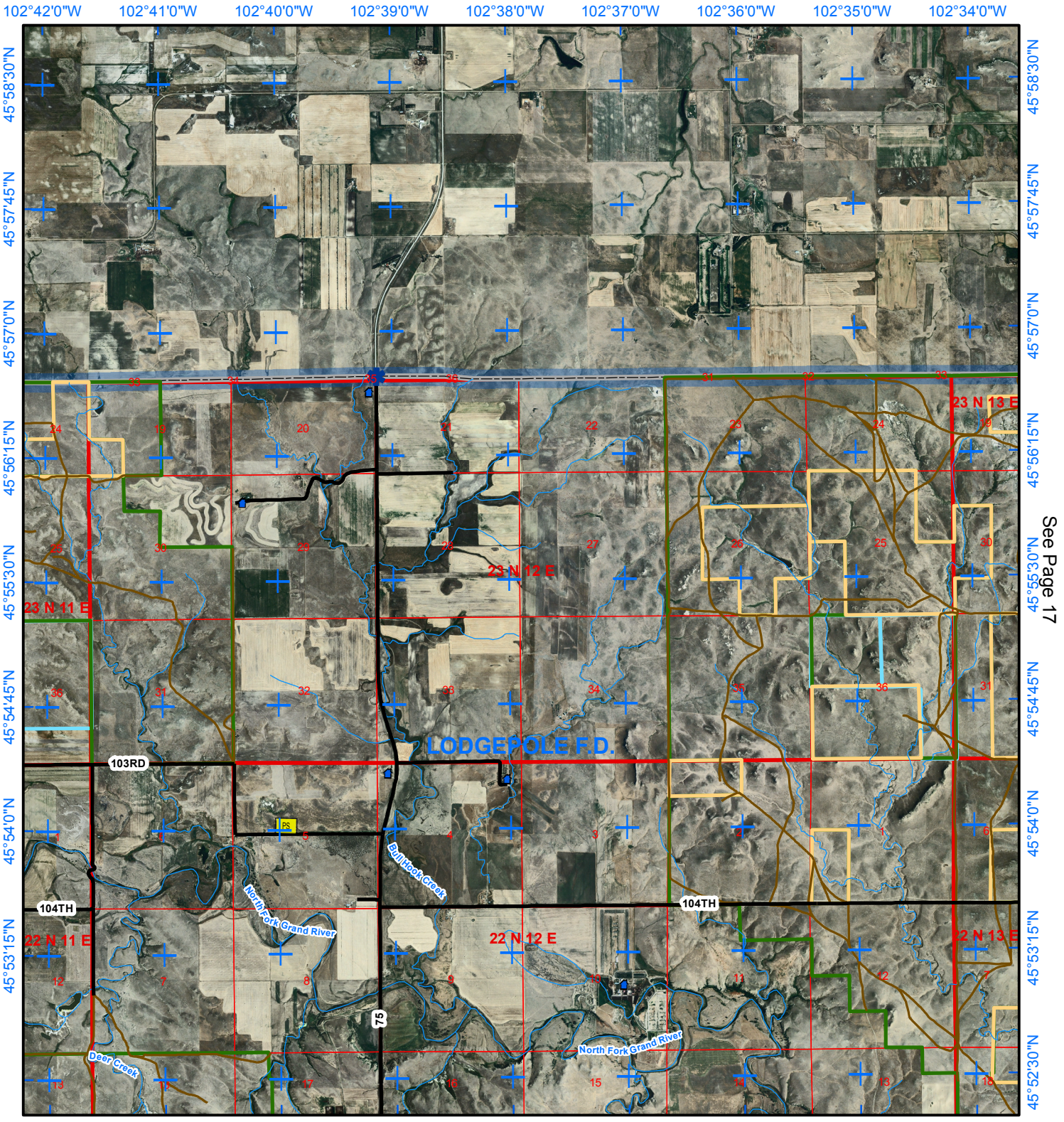

See Page 15

See Page 17

See Page 24

Legend

- Structures
- Hydrant
- Pond or Dam
- Storage Tank
- Cemetery
- Pump Station
- Campgrounds
- Fire Station
- EMS Station
- Fire Apparatus Only
- Law Enforcement
- Communication Sites
- Electrical Substation
- Streams
- County Roads
- USFS Roads
- Railroad
- Town/Range
- Section
- Perkins County
- Fire Department
- BLM Lands
- Grazing Assoc.
- School & Public Lands
- State Game Fish & Parks
- US Forest Service

Scale = 1:60,000 8/20/2008

Fire Department: **Lodgepole**

Legal Description: **T23N R12E**

Number of Structures: **2**

Number of Water Sources: **0**

0 0.5 1 2 Miles

See Page 15

See Page 17

See Page 24

Page 17

Fire Department:

Lemmon, LodgePole

Legal Description: **T23N R13E**

Number of Structures: **4**

Number of Water Sources: **0**

0 0.5 1 2 Miles

Legend

- Structures
- Hydrant
- Pond or Dam
- Storage Tank
- Cemetery
- Pump Station
- Campgrounds
- EMS Station
- Fire Apparatus Only
- Law Enforcement
- Communication Sites
- Electrical Substation
- Streams
- County Roads
- USFS Roads
- Railroad
- Town/Range
- Section
- Perkins County
- Fire Response Area
- BLM Lands
- Grazing Assoc.
- School & Public Lands
- State Game Fish & Parks
- US Forest Service

Scale = 1:60,000 8/20/2008

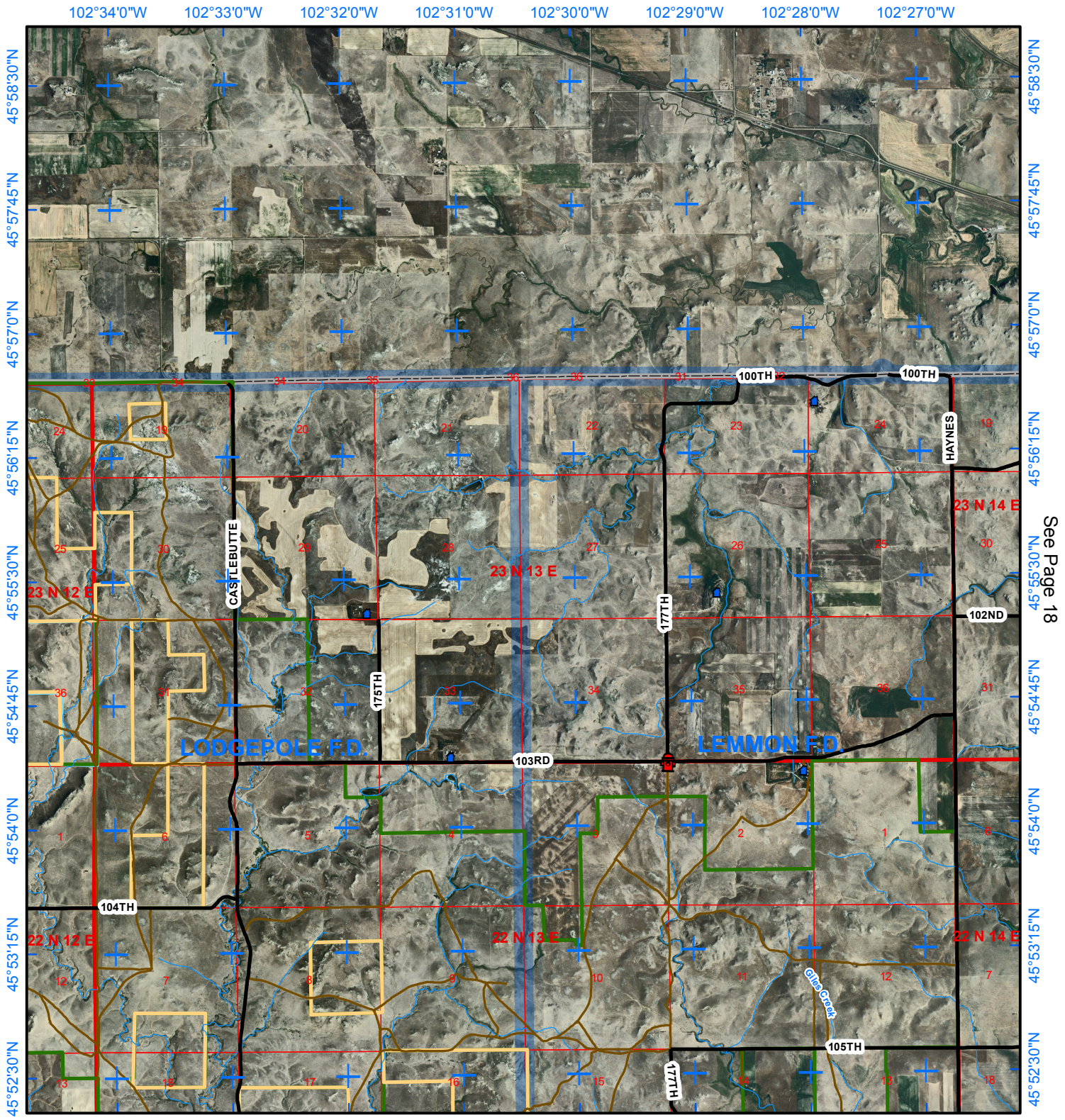

See Page 16

See Page 18

See Page 25

Legend

- Structures
- Hydrant
- Pond or Dam
- Storage Tank
- Cemetery
- Pump Station
- Campgrounds
- Fire Station
- EMS Station
- Fire Apparatus Only
- Law Enforcement
- Communication Sites
- Electrical Substation
- Streams
- County Roads
- USFS Roads
- Railroad
- Town/Range
- Section
- Perkins County
- Fire Department
- BLM Lands
- Grazing Assoc.
- School & Public Lands
- State Game Fish & Parks
- US Forest Service

Scale = 1:60,000 8/20/2008

Fire Department: **Lemmon, LodgePole**

Legal Description: **T23N R13E**

Number of Structures: **4**

Number of Water Sources: **0**

0 0.5 1 2 Miles

See Page 16

See Page 18

See Page 25

Page 18

Fire Department:

Lemmon

Legal Description: **T23N R14E**

Number of Structures: **13**

Number of Water Sources: **1**

0 0.5 1 2 Miles

Legend

- Structures
- Hydrant
- Pond or Dam
- Storage Tank
- Cemetery
- Pump Station
- Campgrounds
- EMS Station
- Fire Apparatus Only
- Law Enforcement
- Communication Sites
- Electrical Substation
- Streams
- County Roads
- USFS Roads
- Railroad
- Town/Range
- Section
- Perkins County
- Fire Response Area
- BLM Lands
- Grazing Assoc.
- School & Public Lands
- State Game Fish & Parks
- US Forest Service

Scale = 1:60,000 8/20/2008

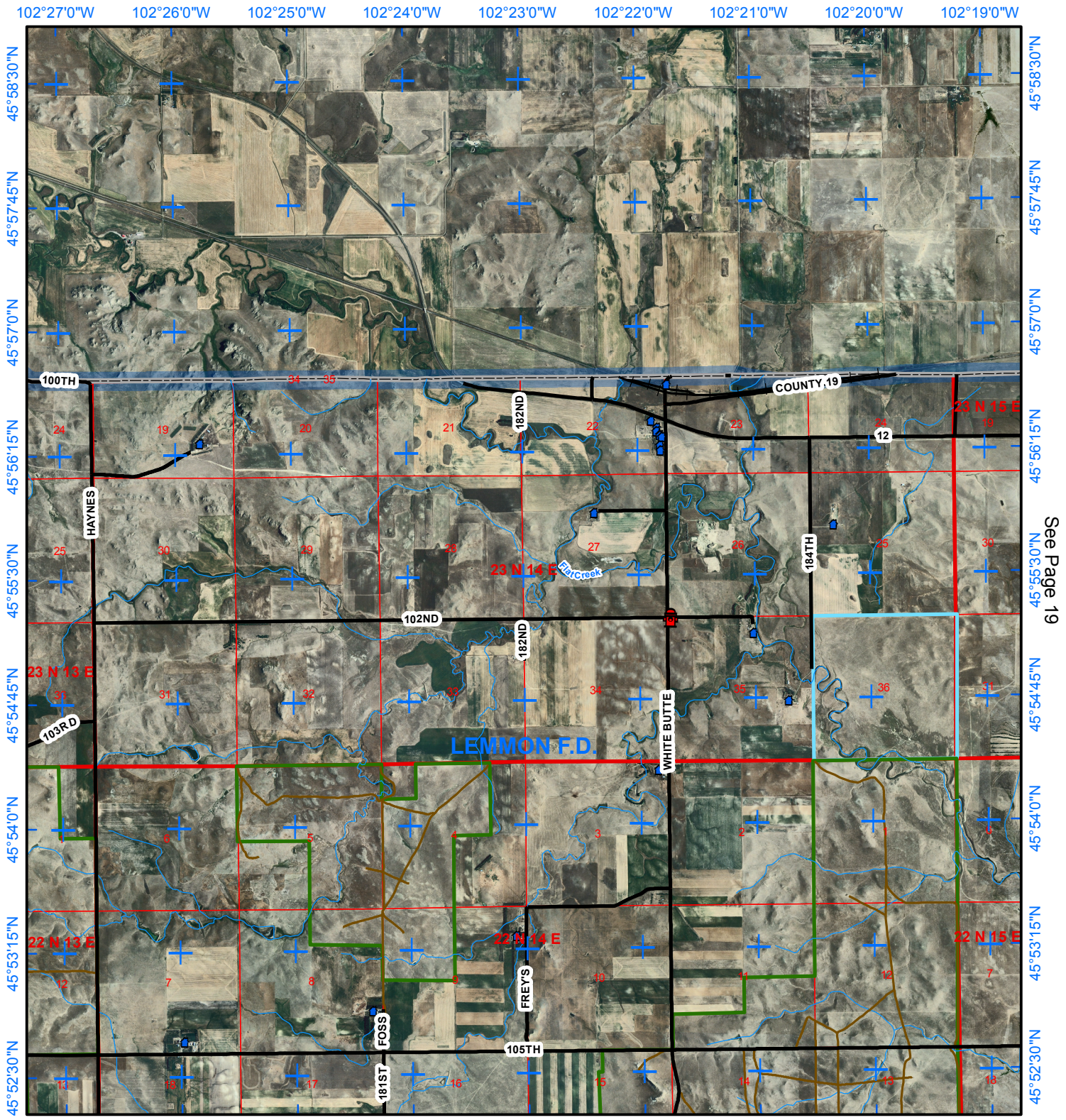

See Page 17

See Page 19

See Page 26

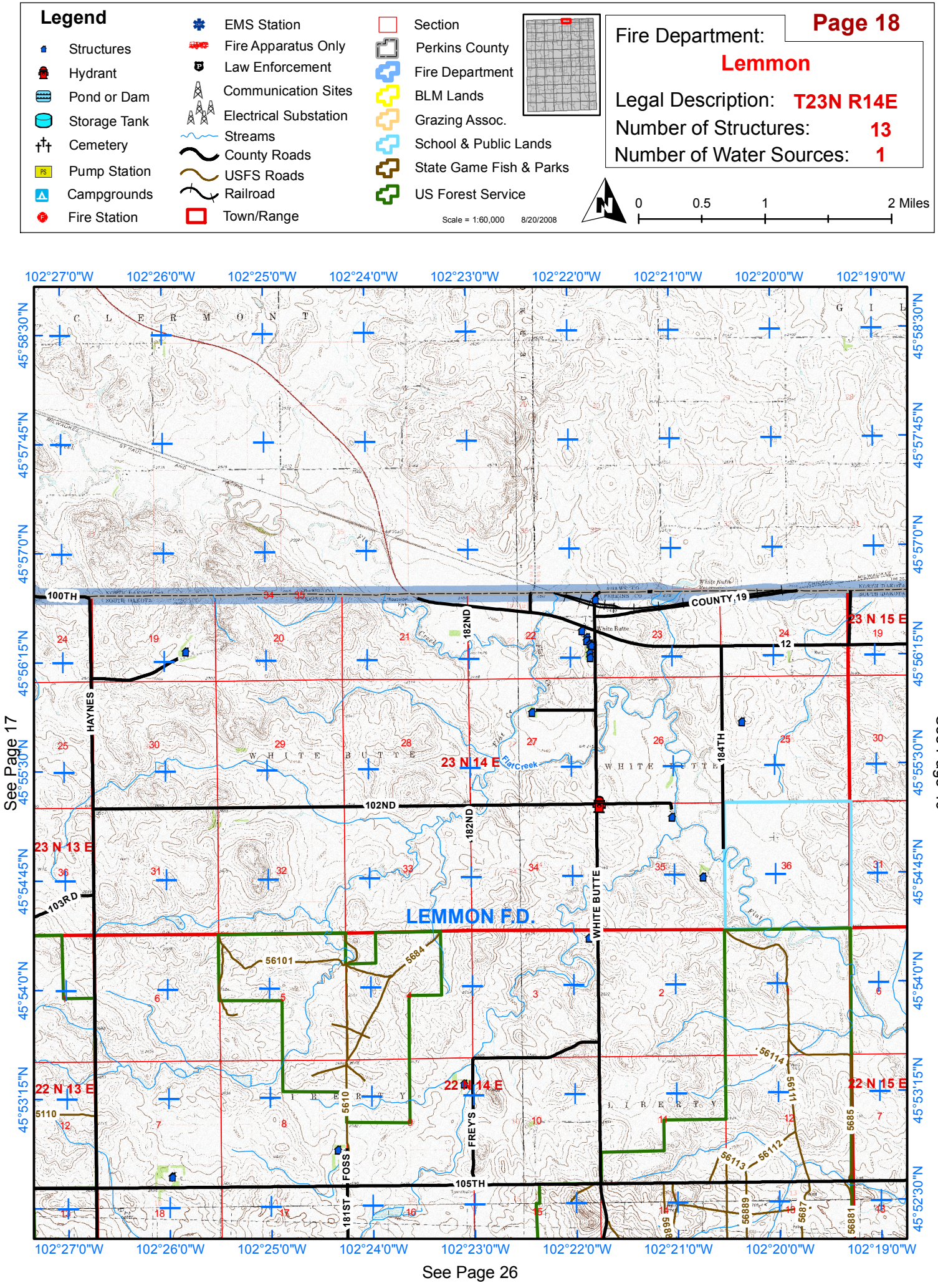
Legend
Structures
Hydrant
Pond or Dam
Storage Tank
Cemetery
Pump Station
Campgrounds
Fire Station
EMS Station
Fire Apparatus Only
Law Enforcement
Communication Sites
Electrical Substation
Streams
County Roads
USFS Roads
Railroad
Town/Range
Section
Perkins County
Fire Department
BLM Lands
Grazing Assoc.
School & Public Lands
State Game Fish & Parks
US Forest Service
Scale = 1:60,000 8/20/2008
Page 18
Fire Department:
Lemmon
Legal Description: T23N R14E
Number of Structures: 13
Number of Water Sources: 1
0 0.5 1 2 Miles
102°27'0"W
102°26'0"W
102°25'0"W
102°24'0"W
102°23'0"W
102°22'0"W
102°21'0"W
102°20'0"W
102°19'0"W
45°58'30"N
45°57'45"N
45°57'0"N
45°56'15"N
45°55'30"N
45°54'45"N
45°54'0"N
45°53'15"N
45°52'30"N
100TH
COUNTY 19
182ND
184TH
HAYNES
102ND
103RD
105TH
WHITE BUTTE
FREY'S
FOSS
181ST
23 N 15 E
23 N 14 E
23 N 13 E
22 N 13 E
22 N 14 E
22 N 15 E
LEMMON F.D.
56101
5684
5610
5110
56114
56111
5685
56113
56112
56889
5687
56881
5688
Flat Creek
White Butte
See Page 17
See Page 19
See Page 26

Page 19

Fire Department:

Lemmon

Legal Description: **T23N R15E**

Number of Structures: **11**

Number of Water Sources: **0**

0 0.5 1 2 Miles

Legend

- Structures
- Hydrant
- Pond or Dam
- Storage Tank
- Cemetery
- Pump Station
- Campgrounds
- EMS Station
- Fire Apparatus Only
- Law Enforcement
- Communication Sites
- Electrical Substation
- Streams
- County Roads
- USFS Roads
- Railroad
- Town/Range
- Section
- Perkins County
- Fire Response Area
- BLM Lands
- Grazing Assoc.
- School & Public Lands
- State Game Fish & Parks
- US Forest Service

Scale = 1:60,000 8/20/2008

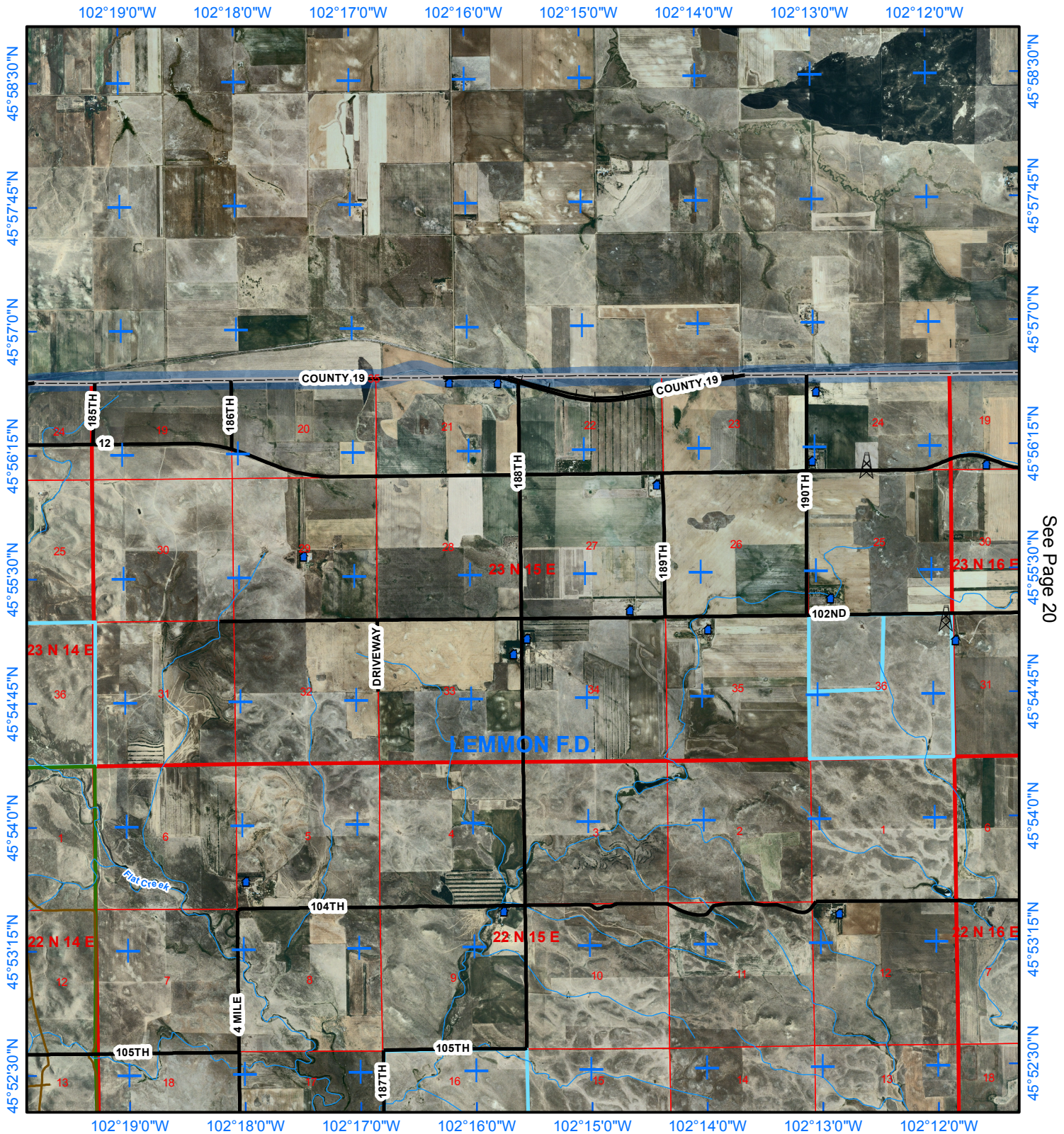

See Page 18

See Page 20

See Page 27

Legend

- Structures
- Hydrant
- Pond or Dam
- Storage Tank
- Cemetery
- Pump Station
- Campgrounds
- Fire Station
- EMS Station
- Fire Apparatus Only
- Law Enforcement
- Communication Sites
- Electrical Substation
- Streams
- County Roads
- USFS Roads
- Railroad
- Town/Range
- Section
- Perkins County
- Fire Department
- BLM Lands
- Grazing Assoc.
- School & Public Lands
- State Game Fish & Parks
- US Forest Service

Scale = 1:60,000 8/20/2008

Fire Department: **Lemmon**

Legal Description: **T23N R15E**

Number of Structures: **11**

Number of Water Sources: **0**

0 0.5 1 2 Miles

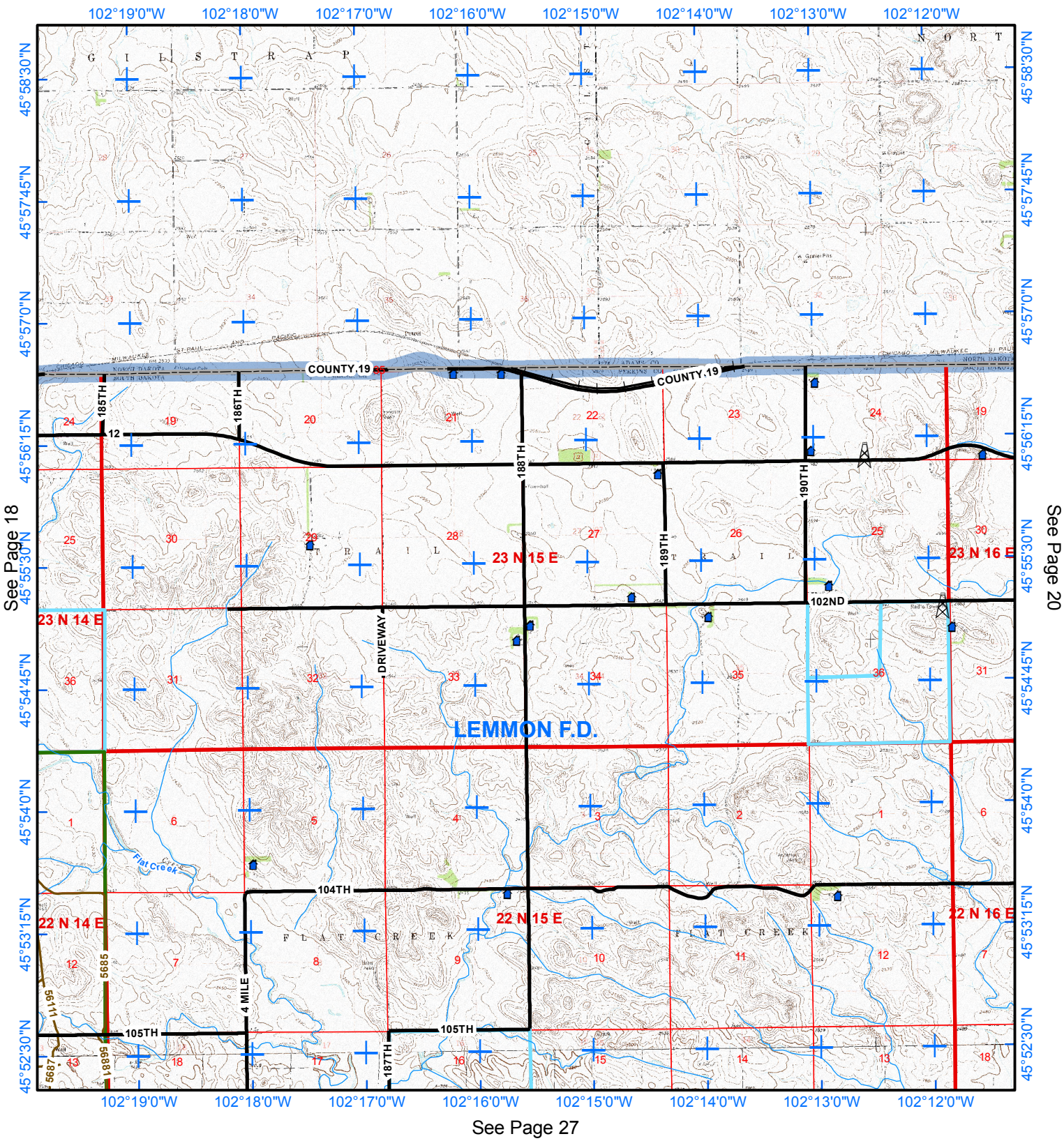

See Page 18

See Page 20

See Page 27

Page 20

Fire Department:

Lemmon

Legal Description: **T23N R16E**

Number of Structures: **33**

Number of Water Sources: **3**

0 0.5 1 2 Miles

Legend

- Structures
- Hydrant
- Pond or Dam
- Storage Tank
- Cemetery
- Pump Station
- Campgrounds
- EMS Station
- Fire Apparatus Only
- Law Enforcement
- Communication Sites
- Electrical Substation
- Streams
- County Roads
- USFS Roads
- Railroad
- Town/Range
- Section
- Perkins County
- Fire Response Area
- BLM Lands
- Grazing Assoc.
- School & Public Lands
- State Game Fish & Parks
- US Forest Service

Scale = 1:60,000 8/20/2008

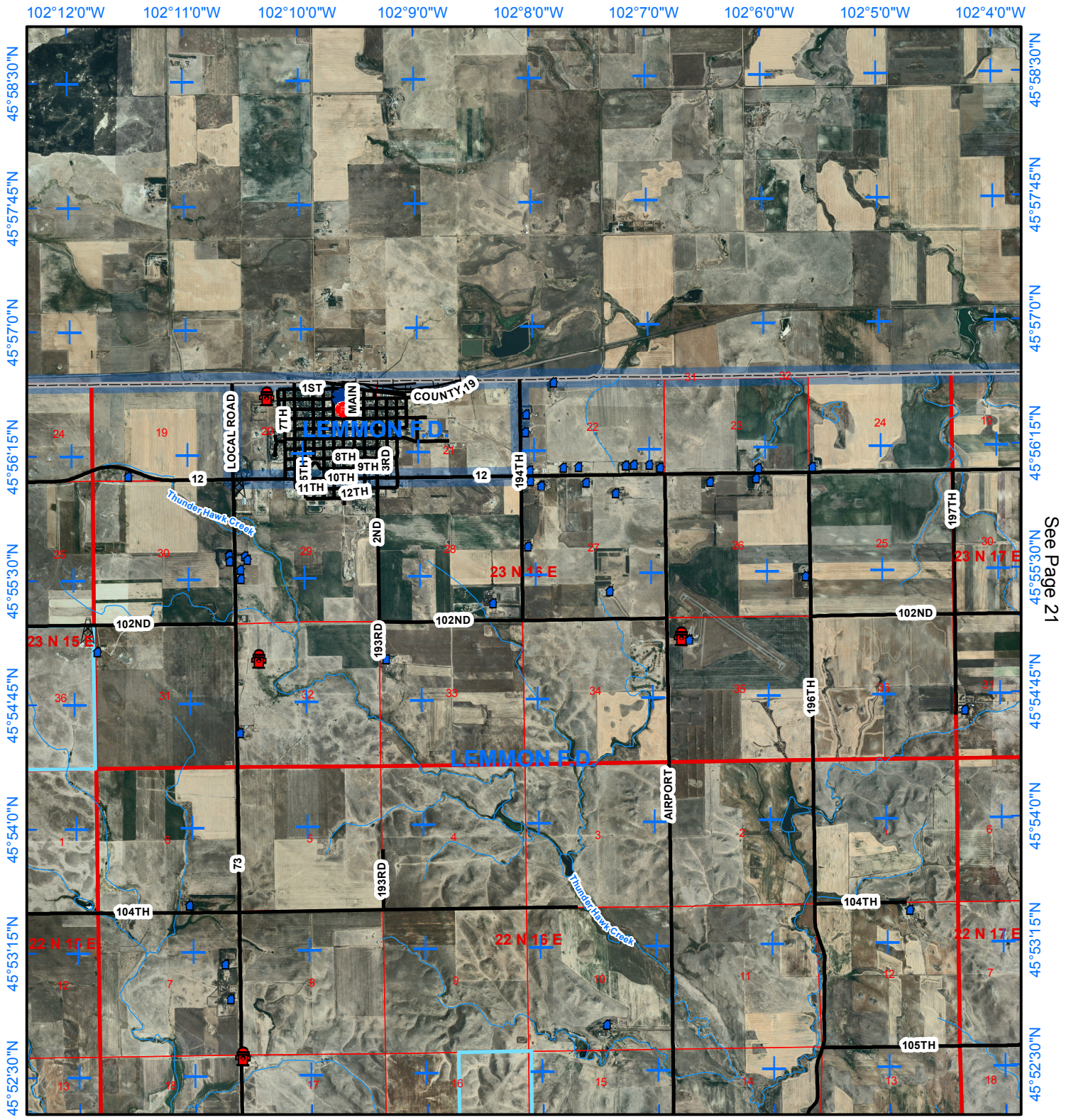

See Page 19

See Page 21

See Page 28

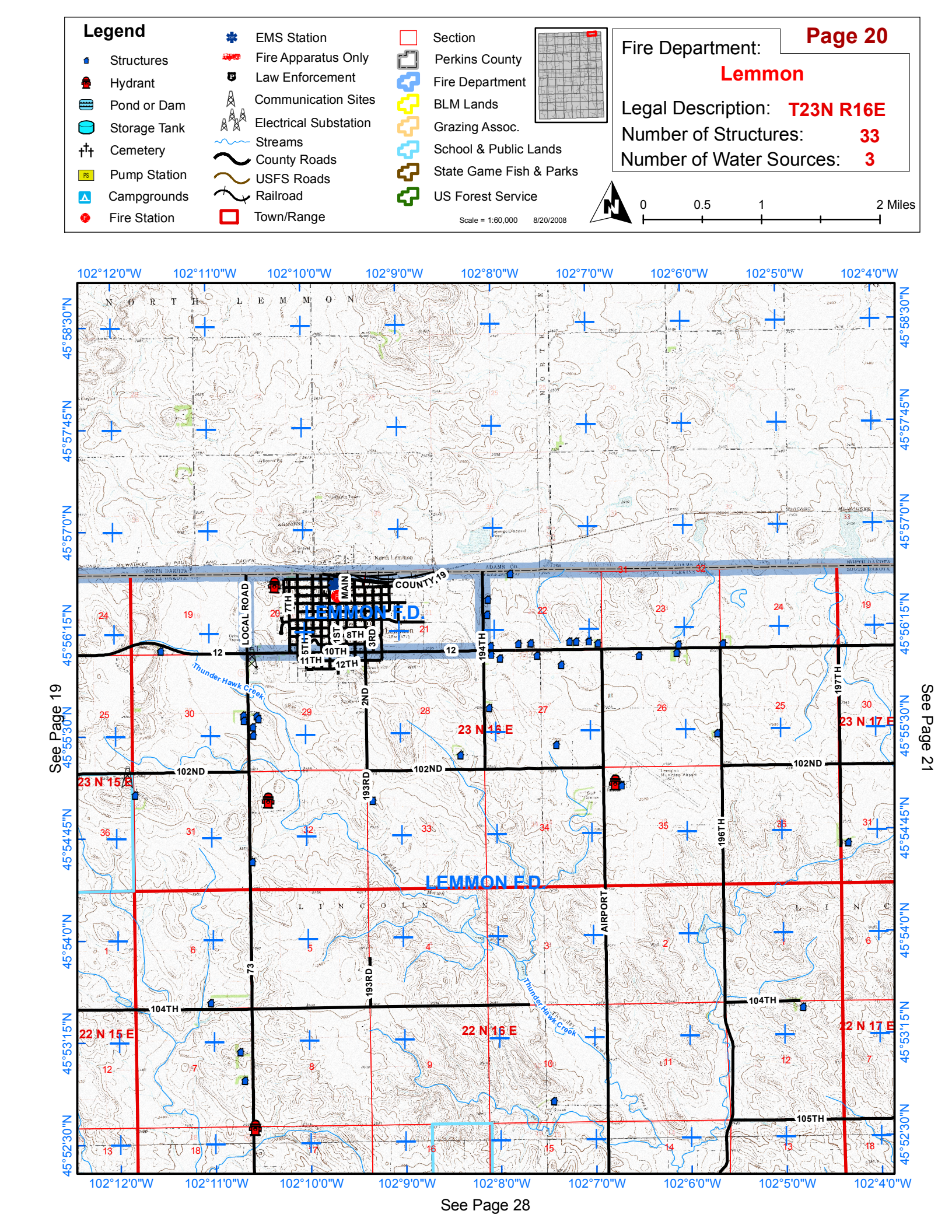
Legend
Structures
Hydrant
Pond or Dam
Storage Tank
Cemetery
Pump Station
Campgrounds
Fire Station
EMS Station
Fire Apparatus Only
Law Enforcement
Communication Sites
Electrical Substation
Streams
County Roads
USFS Roads
Railroad
Town/Range
Section
Perkins County
Fire Department
BLM Lands
Grazing Assoc.
School & Public Lands
State Game Fish & Parks
US Forest Service
Scale = 1:60,000 8/20/2008
Page 20
Fire Department:
Lemmon
Legal Description: T23N R16E
Number of Structures: 33
Number of Water Sources: 3
0 0.5 1 2 Miles
102°12'0"W
102°11'0"W
102°10'0"W
102°9'0"W
102°8'0"W
102°7'0"W
102°6'0"W
102°5'0"W
102°4'0"W
45°58'30"N
45°57'45"N
45°57'0"N
45°56'15"N
45°55'30"N
45°54'45"N
45°54'0"N
45°53'15"N
45°52'30"N
NORTH LEMMON
LEMMON F.D.
LEMMON F.D.
MAIN
1ST
2ND
3RD
5TH
7TH
8TH
10TH
11TH
12TH
LOCAL ROAD
COUNTY 19
12
102ND
193RD
194TH
196TH
197TH
104TH
105TH
AIRPORT
73
Thunder Hawk Creek
23 N 15 E
23 N 16 E
23 N 17 E
22 N 15 E
22 N 16 E
22 N 17 E
See Page 19
See Page 21
See Page 28

Page 21

Fire Department:

Lemmon

Legal Description: **T23N R17E**

Number of Structures: **3**

Number of Water Sources: **0**

0 0.5 1 2 Miles

Legend

- Structures
- Hydrant
- Pond or Dam
- Storage Tank
- Cemetery
- Pump Station
- Campgrounds
- EMS Station
- Fire Apparatus Only
- Law Enforcement
- Communication Sites
- Electrical Substation
- Streams
- County Roads
- USFS Roads
- Railroad
- Town/Range
- Section
- Perkins County
- Fire Response Area
- BLM Lands
- Grazing Assoc.
- School & Public Lands
- State Game Fish & Parks
- US Forest Service

Scale = 1:60,000 8/20/2008

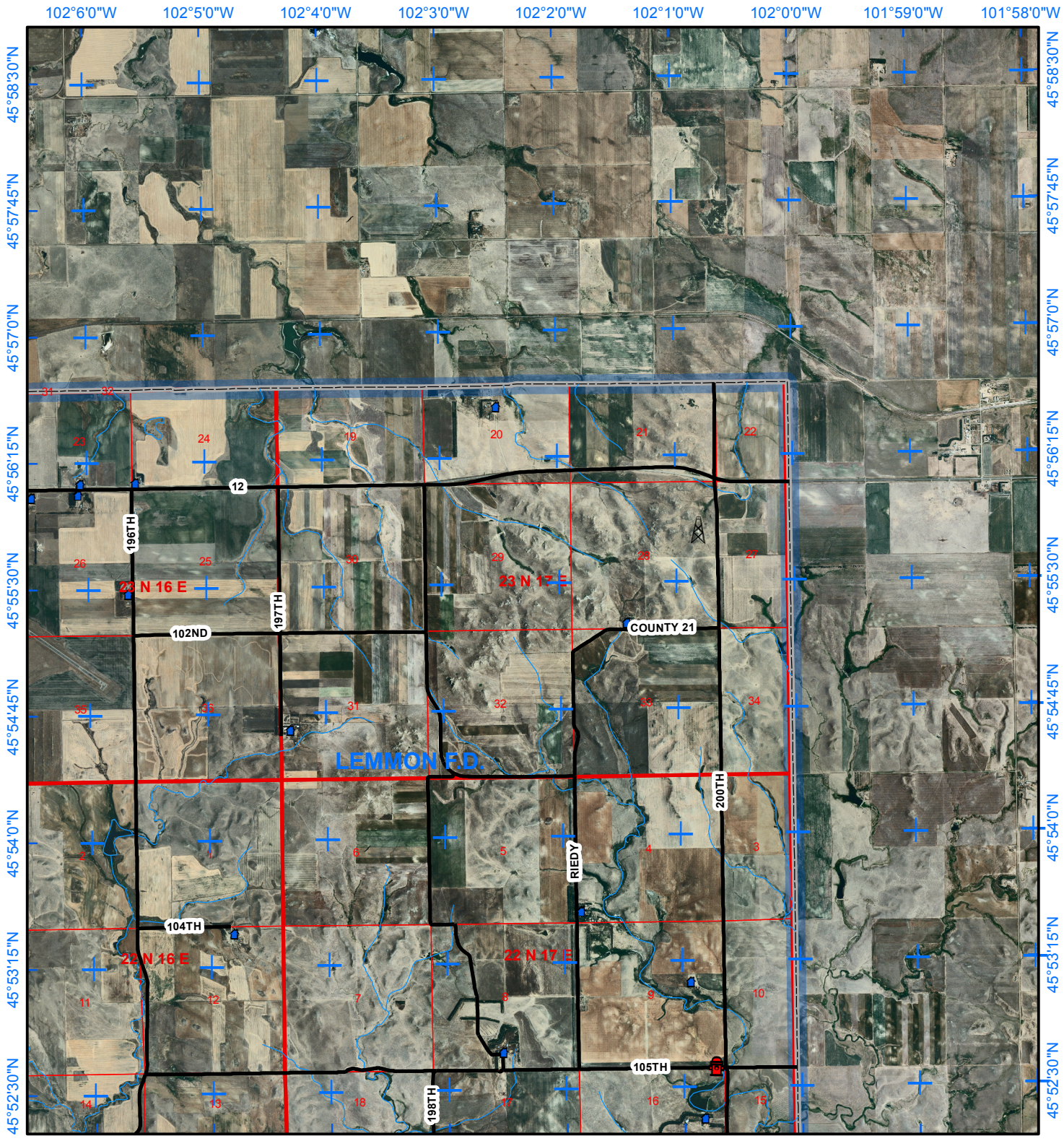

See Page 20

See Page 29

Legend

- Structures
- Hydrant
- Pond or Dam
- Storage Tank
- Cemetery
- Pump Station
- Campgrounds
- Fire Station
- EMS Station
- Fire Apparatus Only
- Law Enforcement
- Communication Sites
- Electrical Substation
- Streams
- County Roads
- USFS Roads
- Railroad
- Town/Range
- Section
- Perkins County
- Fire Department
- BLM Lands
- Grazing Assoc.
- School & Public Lands
- State Game Fish & Parks
- US Forest Service

Scale = 1:60,000 8/20/2008

Fire Department: **Lemmon**

Legal Description: **T23N R17E**

Number of Structures: **3**

Number of Water Sources: **0**

0 0.5 1 2 Miles

See Page 20

See Page 29

Page 22

Fire Department:

Reeder

Legal Description: **T22N R10E**

Number of Structures: **16**

Number of Water Sources: **5**

0 0.5 1 2 Miles

Legend

- Structures
- Hydrant
- Pond or Dam
- Storage Tank
- Cemetery
- Pump Station
- Campgrounds
- EMS Station
- Fire Apparatus Only
- Law Enforcement
- Communication Sites
- Electrical Substation
- Streams
- County Roads
- USFS Roads
- Railroad
- Town/Range
- Section
- Perkins County
- Fire Response Area
- BLM Lands
- Grazing Assoc.
- School & Public Lands
- State Game Fish & Parks
- US Forest Service

Scale = 1:60,000 8/20/2008

See Page 14



See Page 23

See Page 30

Legend

- Structures
- Hydrant
- Pond or Dam
- Storage Tank
- Cemetery
- Pump Station
- Campgrounds
- Fire Station
- EMS Station
- Fire Apparatus Only
- Law Enforcement
- Communication Sites
- Electrical Substation
- Streams
- County Roads
- USFS Roads
- Railroad
- Town/Range
- Section
- Perkins County
- Fire Department
- BLM Lands
- Grazing Assoc.
- School & Public Lands
- State Game Fish & Parks
- US Forest Service

Scale = 1:60,000 8/20/2008

Fire Department: **Reeder**

Legal Description: **T22N R10E**

Number of Structures: **16**

Number of Water Sources: **5**

0 0.5 1 2 Miles

See Page 14

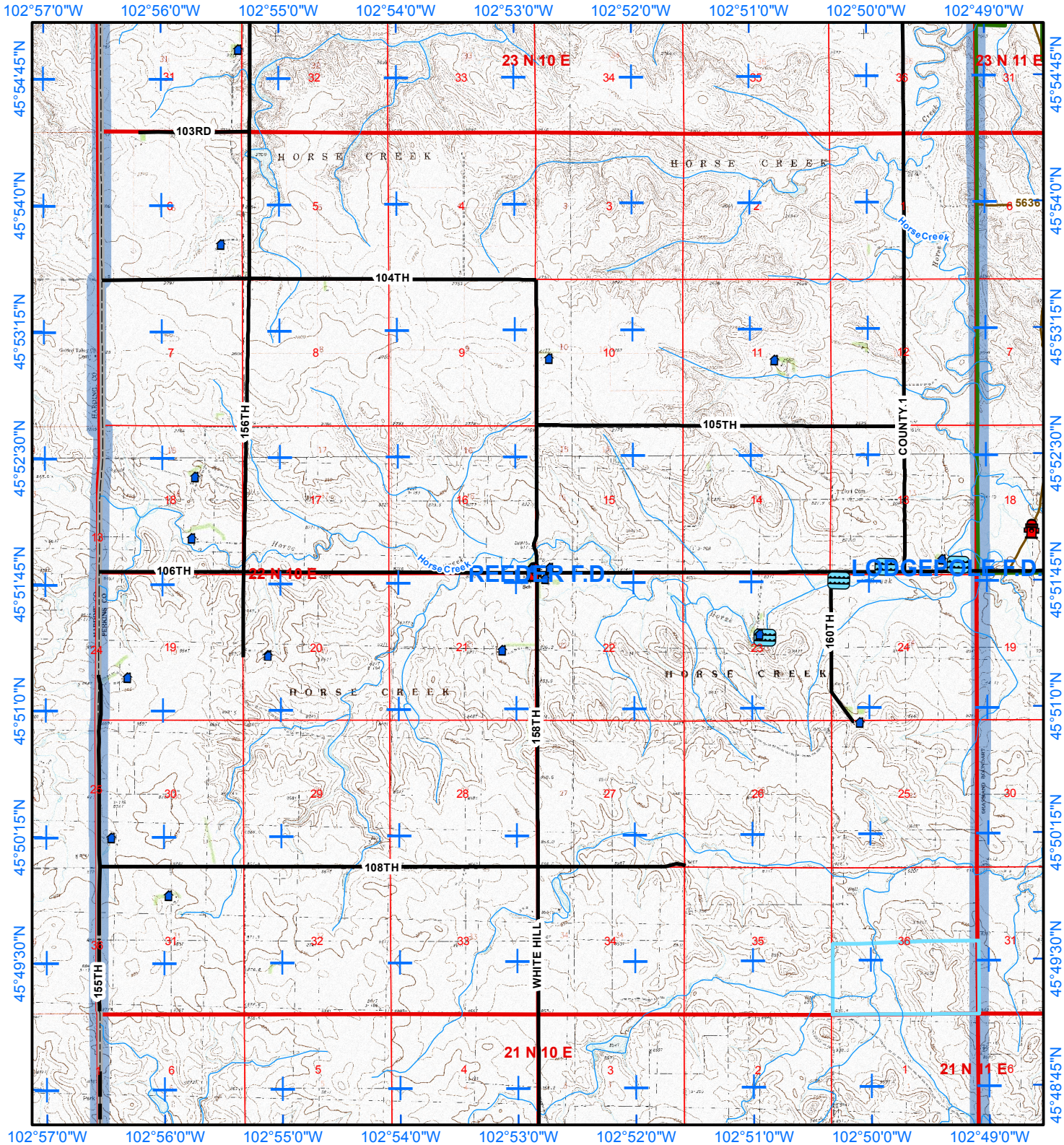

See Page 23

See Page 30

Page 23

Fire Department:

Lodgepole

Legal Description: **T22N R11E**

Number of Structures: **4**

Number of Water Sources: **3**

0 0.5 1 2 Miles

Legend

- Structures
- Hydrant
- Pond or Dam
- Storage Tank
- Cemetery
- Pump Station
- Campgrounds
- EMS Station
- Fire Apparatus Only
- Law Enforcement
- Communication Sites
- Electrical Substation
- Streams
- County Roads
- USFS Roads
- Railroad
- Town/Range
- Section
- Perkins County
- Fire Response Area
- BLM Lands
- Grazing Assoc.
- School & Public Lands
- State Game Fish & Parks
- US Forest Service

Scale = 1:60,000 8/20/2008

See Page 15

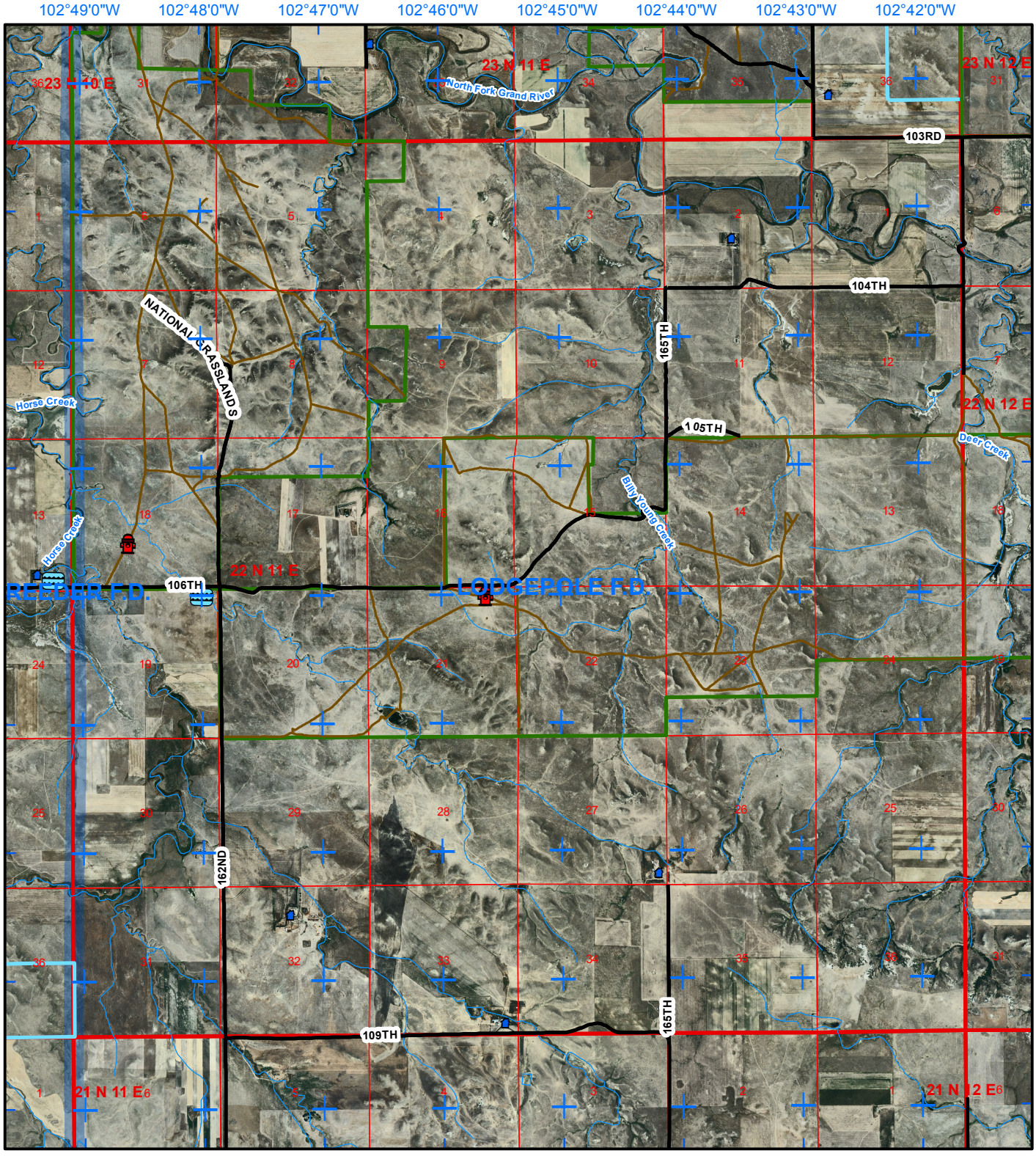

See Page 22

See Page 24

See Page 31

Legend

- Structures
- Hydrant
- Pond or Dam
- Storage Tank
- Cemetery
- Pump Station
- Campgrounds
- Fire Station
- EMS Station
- Fire Apparatus Only
- Law Enforcement
- Communication Sites
- Electrical Substation
- Streams
- County Roads
- USFS Roads
- Railroad
- Town/Range
- Section
- Perkins County
- Fire Department
- BLM Lands
- Grazing Assoc.
- School & Public Lands
- State Game Fish & Parks
- US Forest Service

Scale = 1:60,000 8/20/2008

Fire Department: **Lodgepole**

Legal Description: **T22N R11E**

Number of Structures: **4**

Number of Water Sources: **3**

0 0.5 1 2 Miles

See Page 15

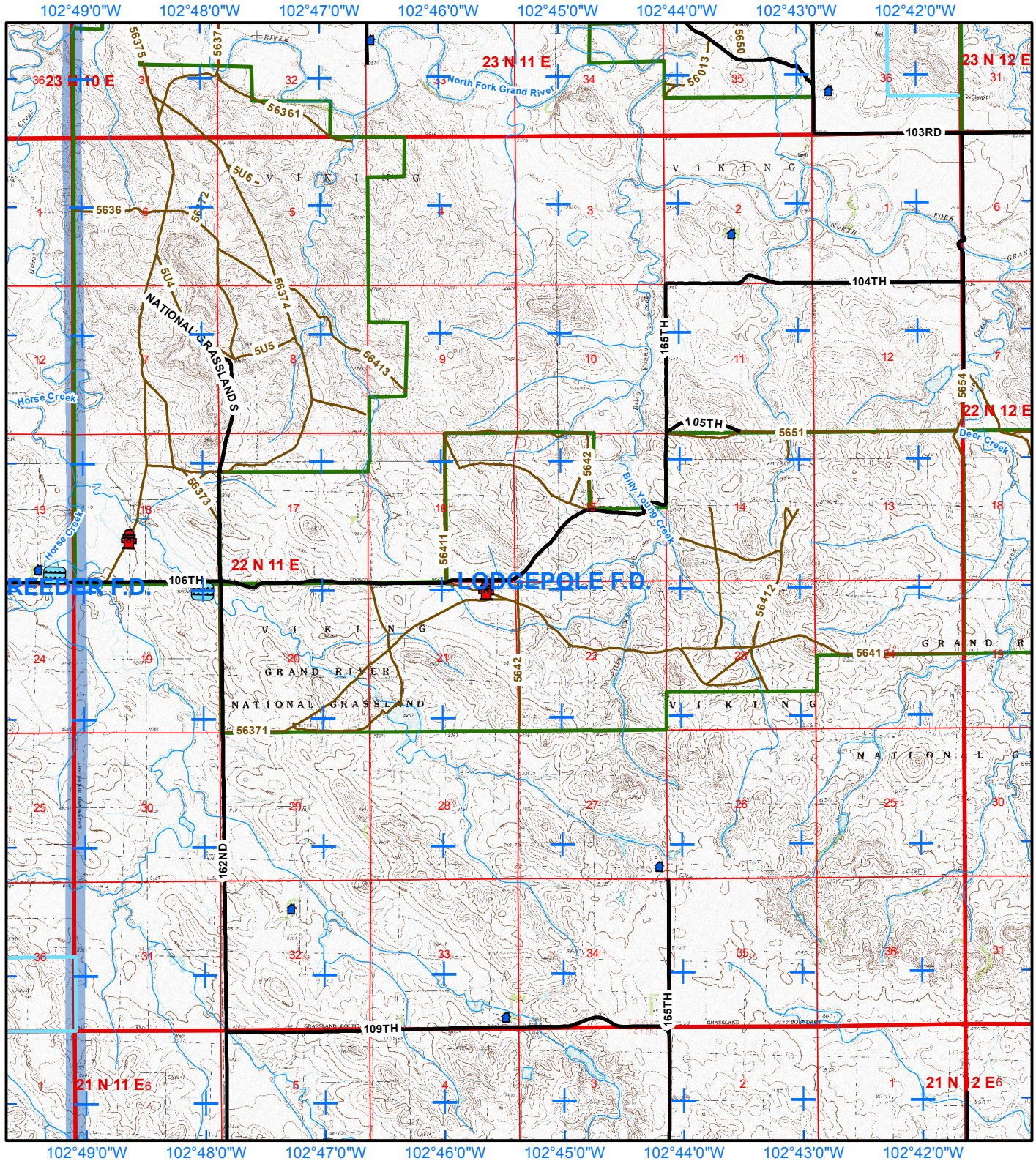

See Page 22

See Page 24

See Page 31

Page 24

Fire Department:

Lodgepole

Legal Description: **T22N R12E**

Number of Structures: **5**

Number of Water Sources: **0**

0 0.5 1 2 Miles

Legend

- Structures
- Hydrant
- Pond or Dam
- Storage Tank
- Cemetery
- Pump Station
- Campgrounds
- EMS Station
- Fire Apparatus Only
- Law Enforcement
- Communication Sites
- Electrical Substation
- Streams
- County Roads
- USFS Roads
- Railroad
- Town/Range
- Section
- Perkins County
- Fire Response Area
- BLM Lands
- Grazing Assoc.
- School & Public Lands
- State Game Fish & Parks
- US Forest Service

Scale = 1:60,000 8/20/2008

See Page 16

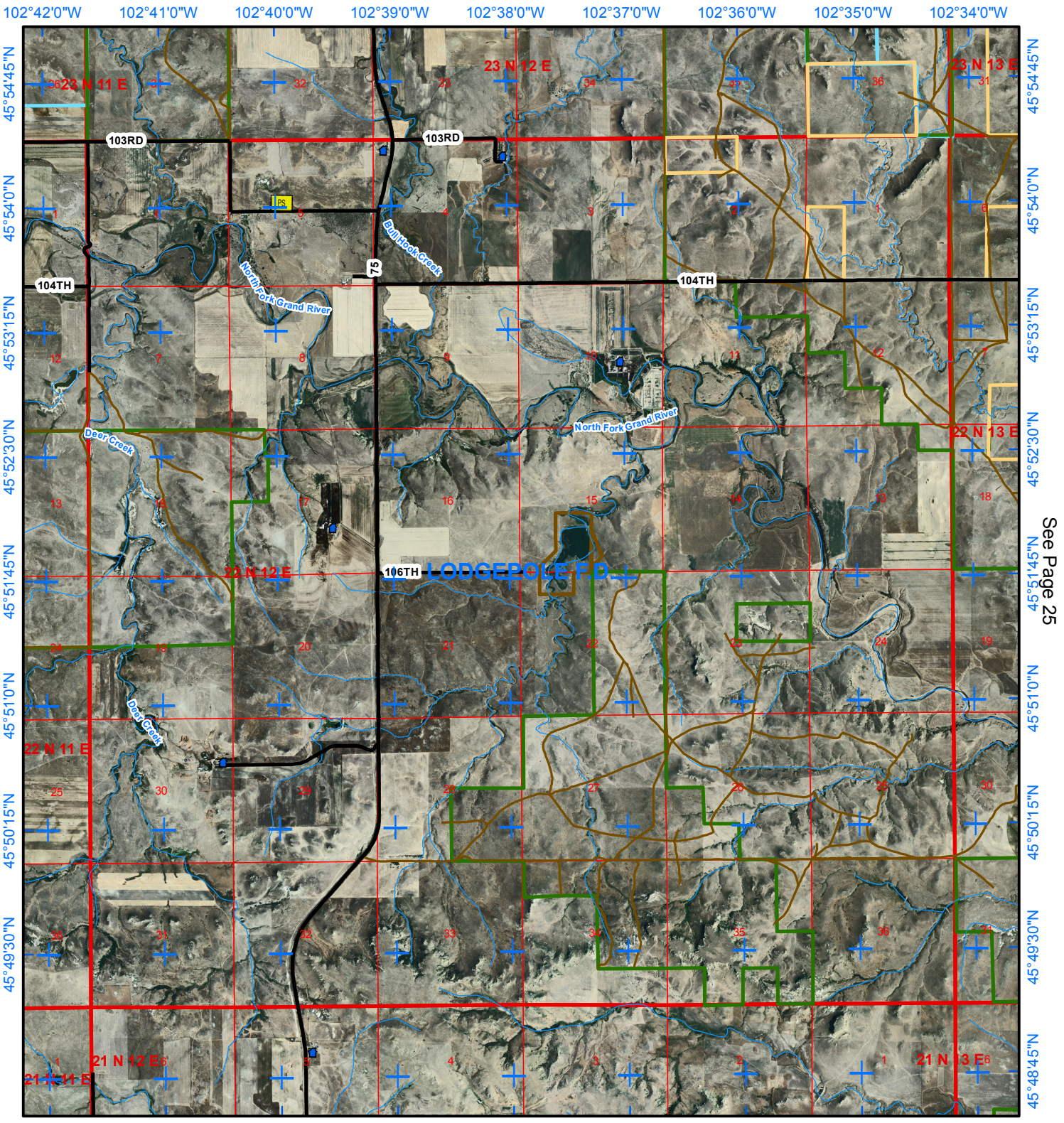

See Page 23

See Page 25

See Page 32

Legend

- Structures
- Hydrant
- Pond or Dam
- Storage Tank
- Cemetery
- Pump Station
- Campgrounds
- Fire Station
- EMS Station
- Fire Apparatus Only
- Law Enforcement
- Communication Sites
- Electrical Substation
- Streams
- County Roads
- USFS Roads
- Railroad
- Town/Range
- Section
- Perkins County
- Fire Department
- BLM Lands
- Grazing Assoc.
- School & Public Lands
- State Game Fish & Parks
- US Forest Service

Scale = 1:60,000 8/20/2008

Fire Department: **Lodgepole**

Legal Description: **T22N R12E**

Number of Structures: **5**

Number of Water Sources: **0**

0 0.5 1 2 Miles

See Page 16

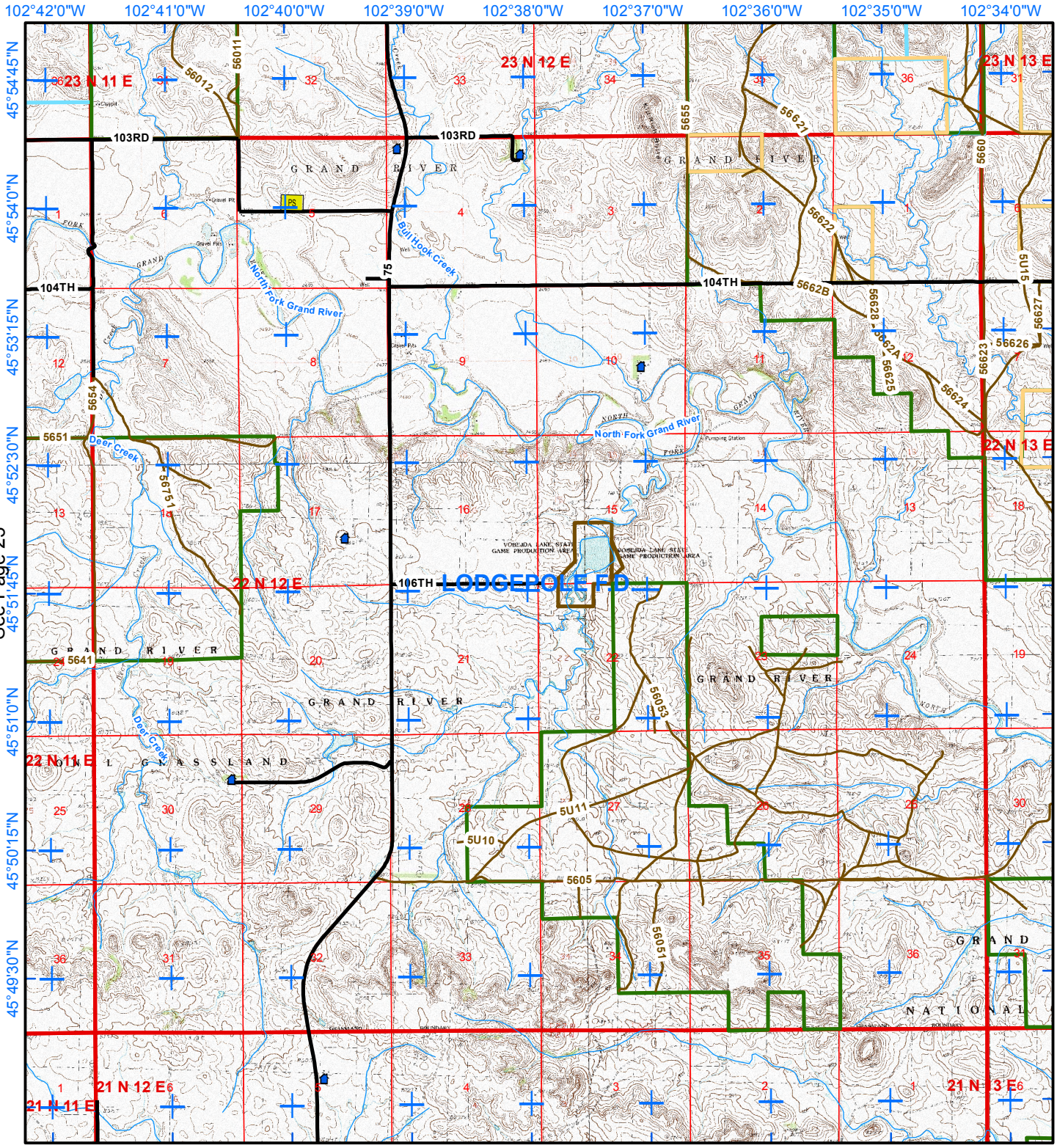

See Page 23

See Page 25

See Page 32

Page 25

Fire Department:

Lemmon, LodgePole

Legal Description: **T22N R13E**

Number of Structures: **4**

Number of Water Sources: **1**

0 0.5 1 2 Miles

Legend

- Structures
- Hydrant
- Pond or Dam
- Storage Tank
- Cemetery
- Pump Station
- Campgrounds
- EMS Station
- Fire Apparatus Only
- Law Enforcement
- Communication Sites
- Electrical Substation
- Streams
- County Roads
- USFS Roads
- Railroad
- Town/Range
- Section
- Perkins County
- Fire Response Area
- BLM Lands
- Grazing Assoc.
- School & Public Lands
- State Game Fish & Parks
- US Forest Service

Scale = 1:60,000 8/20/2008

See Page 17

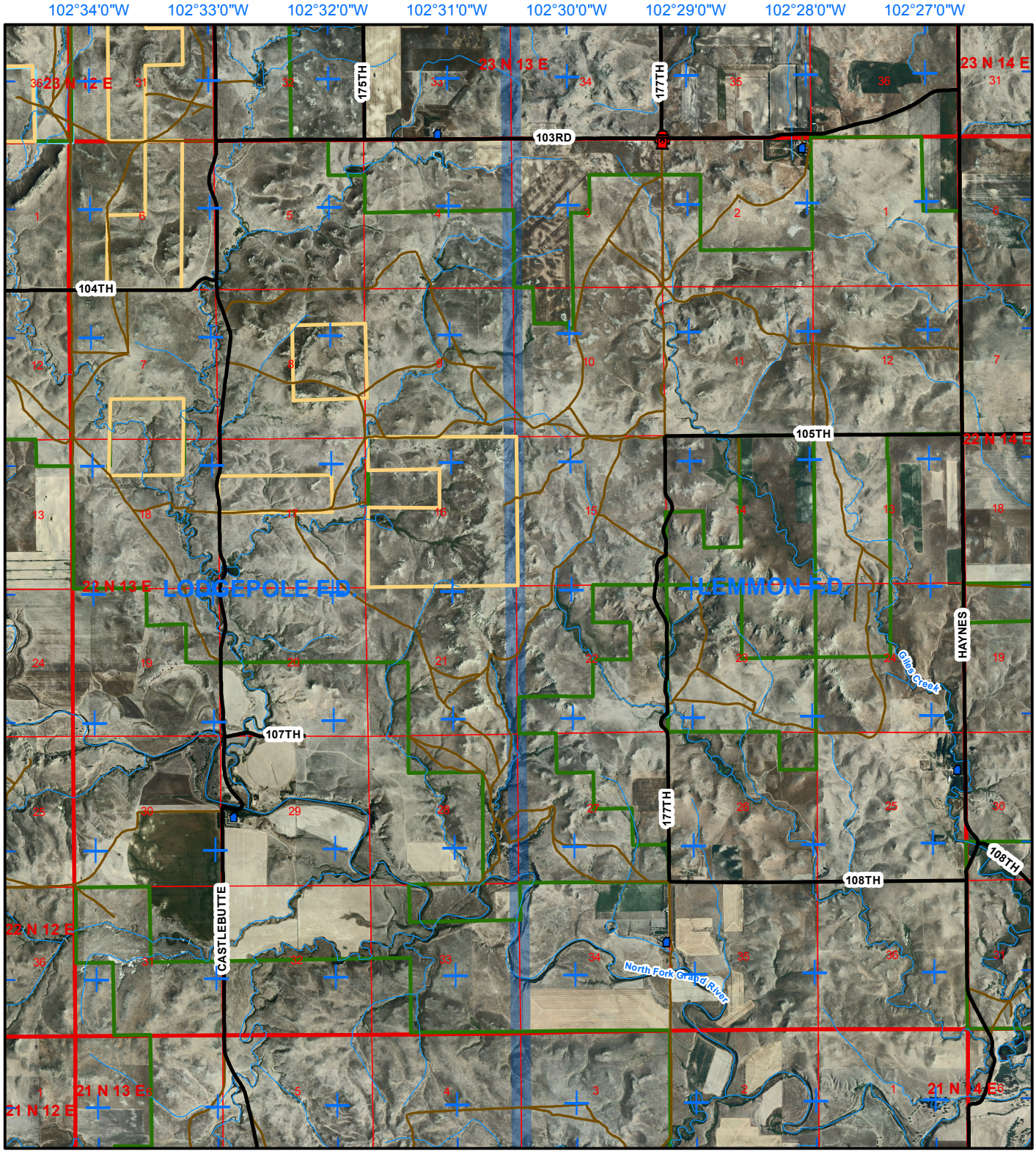

See Page 24

See Page 26

See Page 33

Legend

- Structures
- Hydrant
- Pond or Dam
- Storage Tank
- Cemetery
- Pump Station
- Campgrounds
- Fire Station
- EMS Station
- Fire Apparatus Only
- Law Enforcement
- Communication Sites
- Electrical Substation
- Streams
- County Roads
- USFS Roads
- Railroad
- Town/Range
- Section
- Perkins County
- Fire Department
- BLM Lands
- Grazing Assoc.
- School & Public Lands
- State Game Fish & Parks
- US Forest Service

Scale = 1:60,000 8/20/2008

Fire Department: **Lemmon, LodgePole**

Legal Description: **T22N R13E**

Number of Structures: **4**

Number of Water Sources: **1**

0 0.5 1 2 Miles

See Page 17

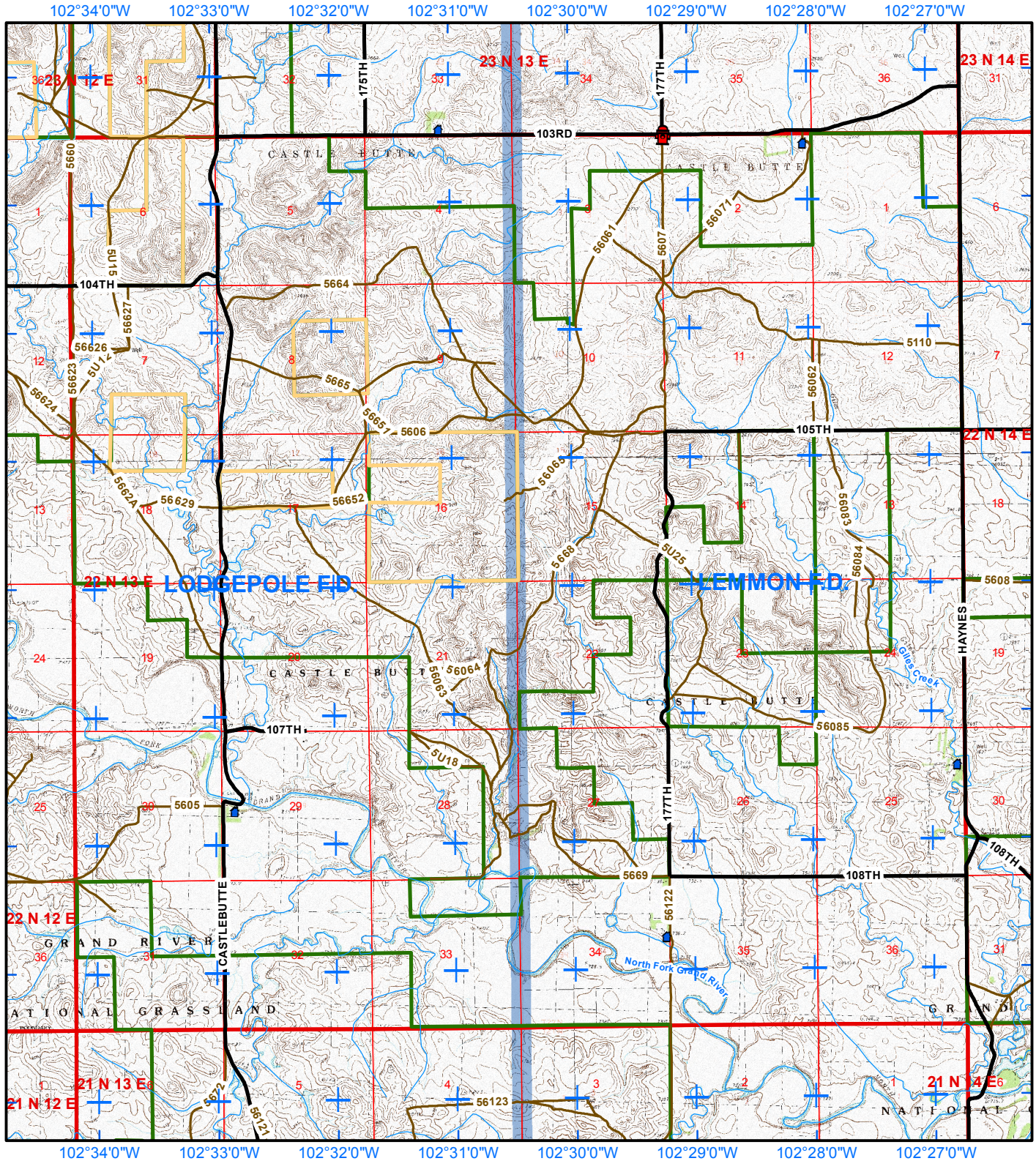

See Page 24

See Page 26

See Page 33

Page 26

Fire Department:

Lemmon

Legal Description: **T22N R14E**

Number of Structures: **4**

Number of Water Sources: **0**

0 0.5 1 2 Miles

Legend

- Structures
- Hydrant
- Pond or Dam
- Storage Tank
- Cemetery
- Pump Station
- Campgrounds
- EMS Station
- Fire Apparatus Only
- Law Enforcement
- Communication Sites
- Electrical Substation
- Streams
- County Roads
- USFS Roads
- Railroad
- Town/Range
- Section
- Perkins County
- Fire Response Area
- BLM Lands
- Grazing Assoc.
- School & Public Lands
- State Game Fish & Parks
- US Forest Service

Scale = 1:60,000 8/20/2008

See Page 18

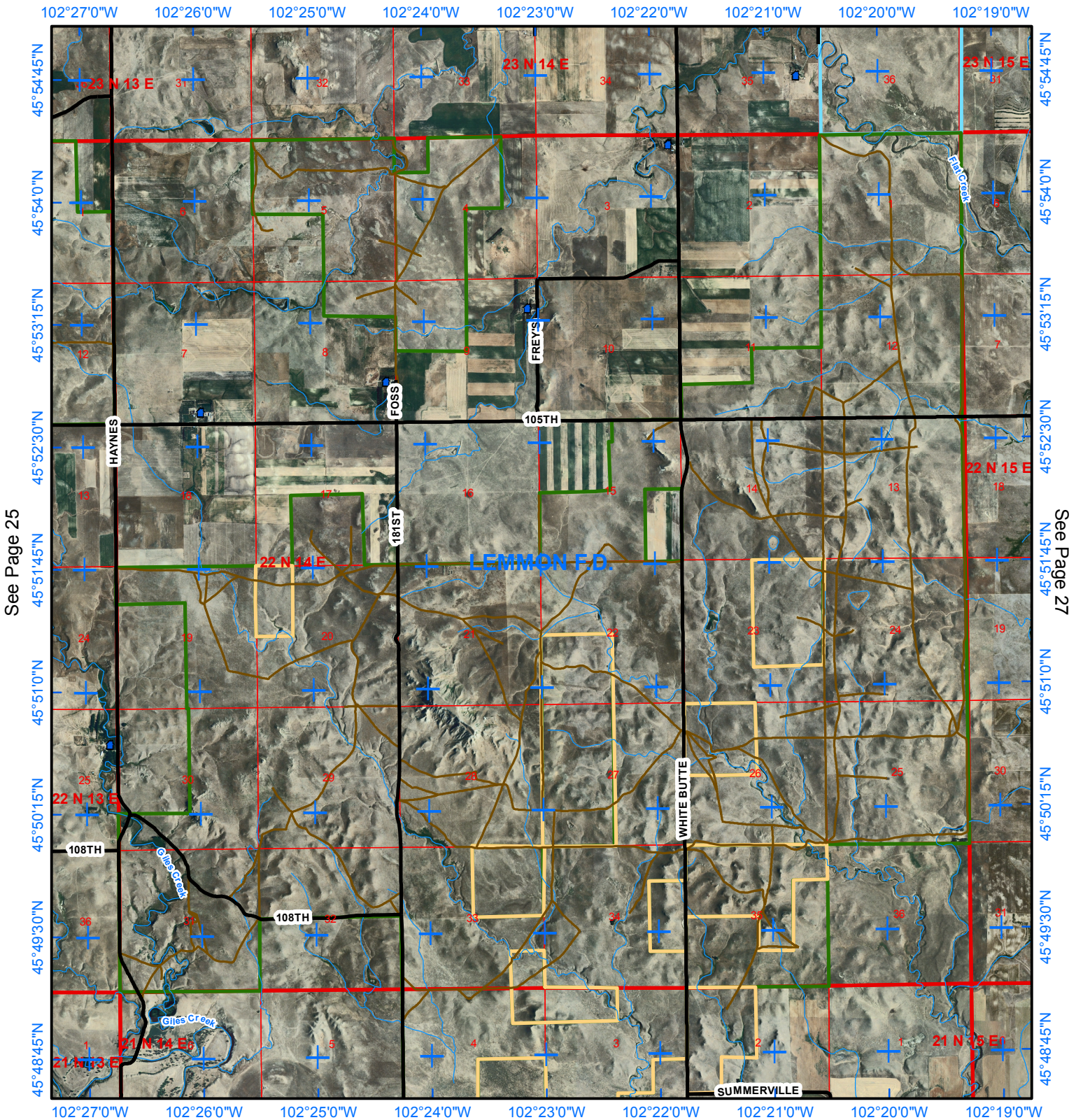

See Page 25

See Page 27

See Page 34

Legend

- Structures
- Hydrant
- Pond or Dam
- Storage Tank
- Cemetery
- Pump Station
- Campgrounds
- Fire Station
- EMS Station
- Fire Apparatus Only
- Law Enforcement
- Communication Sites
- Electrical Substation
- Streams
- County Roads
- USFS Roads
- Railroad
- Town/Range
- Section
- Perkins County
- Fire Department
- BLM Lands
- Grazing Assoc.
- School & Public Lands
- State Game Fish & Parks
- US Forest Service

Scale = 1:60,000 8/20/2008

Fire Department: **Lemmon**

Legal Description: **T22N R14E**

Number of Structures: **4**

Number of Water Sources: **0**

0 0.5 1 2 Miles

See Page 18

See Page 25

See Page 27

See Page 34

Page 27

Fire Department:

Lemmon

Legal Description: **T22N R15E**

Number of Structures: **5**

Number of Water Sources: **0**

0 0.5 1 2 Miles

Legend

- Structures
- Hydrant
- Pond or Dam
- Storage Tank
- Cemetery
- Pump Station
- Campgrounds
- EMS Station
- Fire Apparatus Only
- Law Enforcement
- Communication Sites
- Electrical Substation
- Streams
- County Roads
- USFS Roads
- Railroad
- Town/Range
- Section
- Perkins County
- Fire Response Area
- BLM Lands
- Grazing Assoc.
- School & Public Lands
- State Game Fish & Parks
- US Forest Service

Scale = 1:60,000 8/20/2008

See Page 19

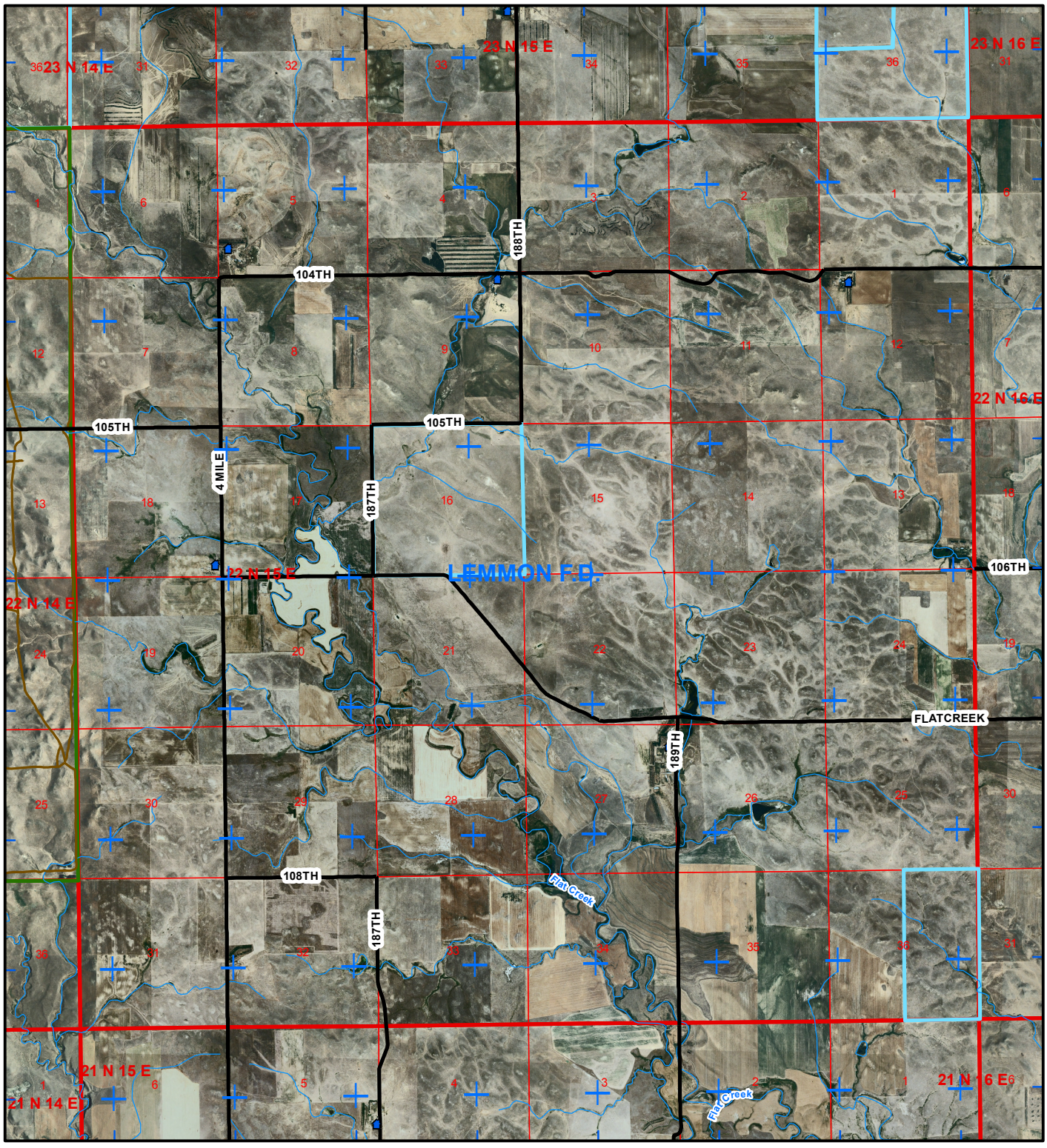

See Page 26

See Page 28

See Page 35

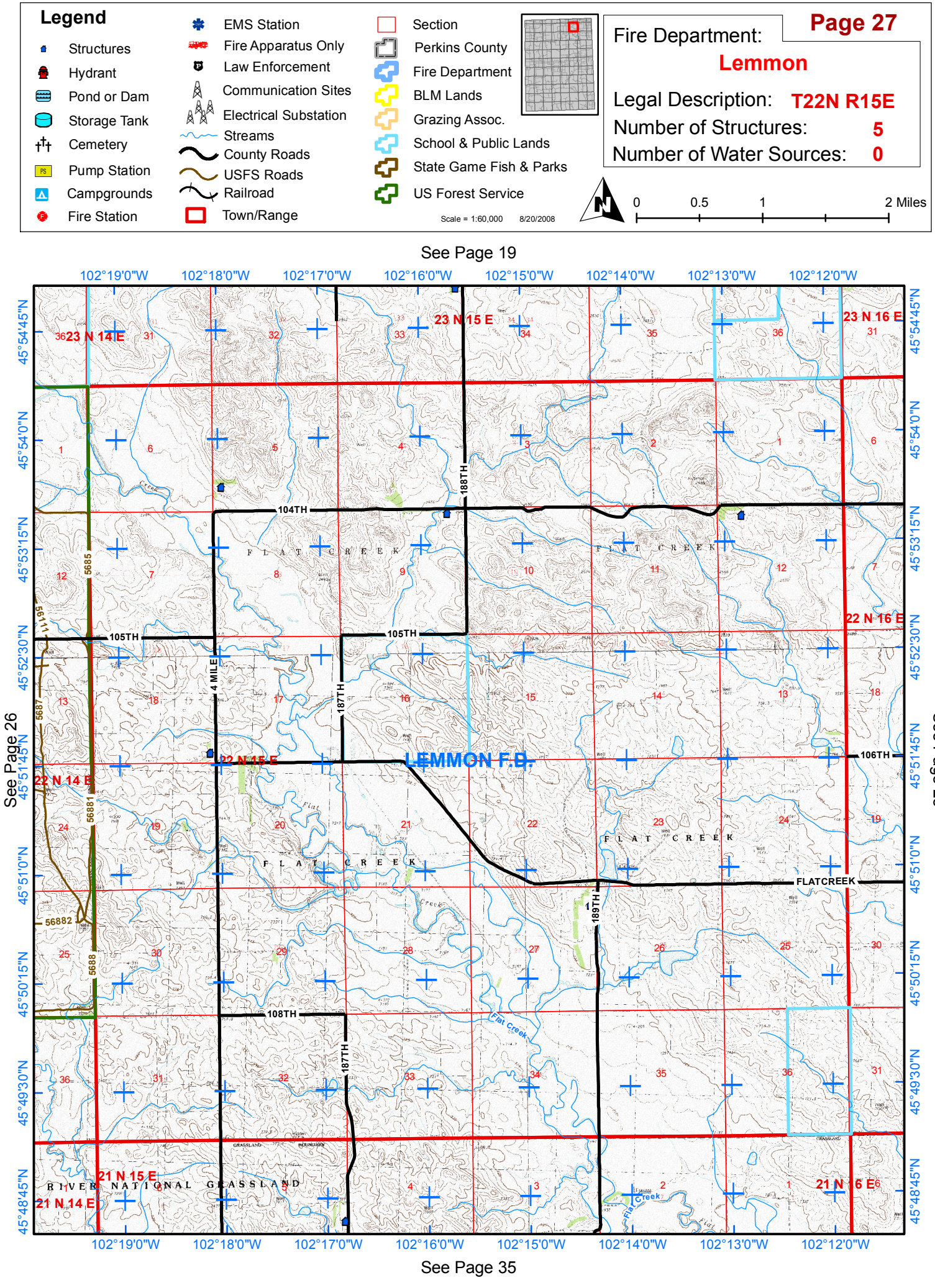
Legend
Structures
Hydrant
Pond or Dam
Storage Tank
Cemetery
Pump Station
Campgrounds
Fire Station
EMS Station
Fire Apparatus Only
Law Enforcement
Communication Sites
Electrical Substation
Streams
County Roads
USFS Roads
Railroad
Town/Range
Section
Perkins County
Fire Department
BLM Lands
Grazing Assoc.
School & Public Lands
State Game Fish & Parks
US Forest Service
Scale = 1:60,000 8/20/2008
Fire Department:
Lemmon
Page 27
Legal Description: T22N R15E
Number of Structures: 5
Number of Water Sources: 0
0 0.5 1 2 Miles
See Page 19
See Page 26
See Page 28
See Page 35
102°19'0"W
102°18'0"W
102°17'0"W
102°16'0"W
102°15'0"W
102°14'0"W
102°13'0"W
102°12'0"W
45°54'45"N
45°54'0"N
45°53'15"N
45°52'30"N
45°51'45"N
45°51'0"N
45°50'15"N
45°49'30"N
45°48'45"N
23 N 14 E
23 N 15 E
23 N 16 E
22 N 14 E
22 N 15 E
22 N 16 E
21 N 14 E
21 N 15 E
21 N 16 E
LEMMON F.D.
104TH
105TH
106TH
108TH
187TH
188TH
189TH
4 MILE
FLATCREEK
F L A T C R E E K
Flat Creek
5685
5687
56881
56882
5688
GRASSLAND BOUNDARY
R I V E R N A T I O N A L G R A S S L A N D

Page 28

Fire Department:

Lemmon

Legal Description: **T22N R16E**

Number of Structures: **14**

Number of Water Sources: **2**

0 0.5 1 2 Miles

Legend

- Structures
- Hydrant
- Pond or Dam
- Storage Tank
- Cemetery
- Pump Station
- Campgrounds
- EMS Station
- Fire Apparatus Only
- Law Enforcement
- Communication Sites
- Electrical Substation
- Streams
- County Roads
- USFS Roads
- Railroad
- Town/Range
- Section
- Perkins County
- Fire Response Area
- BLM Lands
- Grazing Assoc.
- School & Public Lands
- State Game Fish & Parks
- US Forest Service

Scale = 1:60,000 8/20/2008

See Page 20

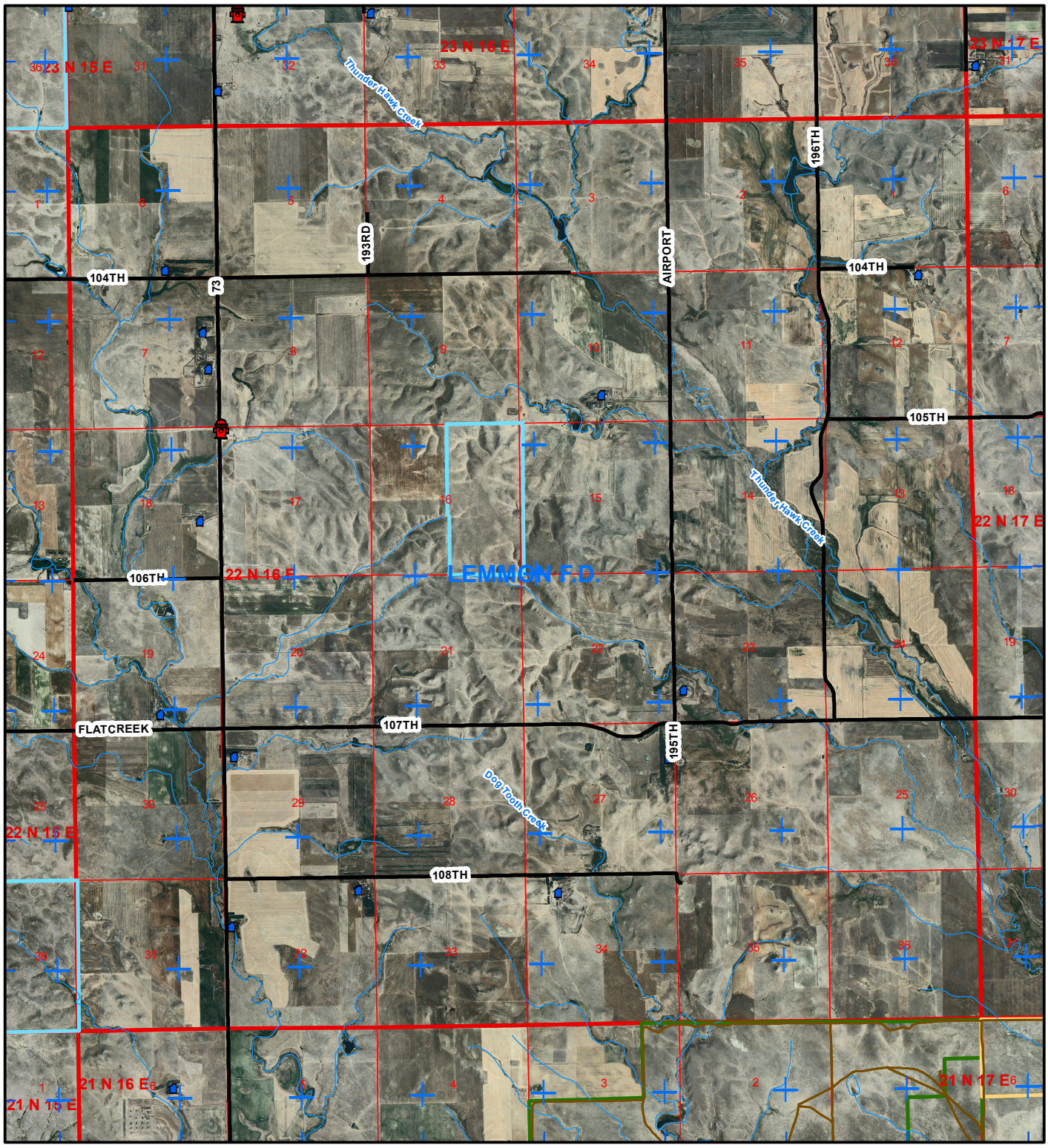

See Page 27

See Page 29

See Page 36

Legend

- Structures
- Hydrant
- Pond or Dam
- Storage Tank
- Cemetery
- Pump Station
- Campgrounds
- Fire Station
- EMS Station
- Fire Apparatus Only
- Law Enforcement
- Communication Sites
- Electrical Substation
- Streams
- County Roads
- USFS Roads
- Railroad
- Town/Range
- Section
- Perkins County
- Fire Department
- BLM Lands
- Grazing Assoc.
- School & Public Lands
- State Game Fish & Parks
- US Forest Service

Scale = 1:60,000 8/20/2008

Fire Department: **Lemmon**

Legal Description: **T22N R16E**

Number of Structures: **14**

Number of Water Sources: **2**

0 0.5 1 2 Miles

See Page 20

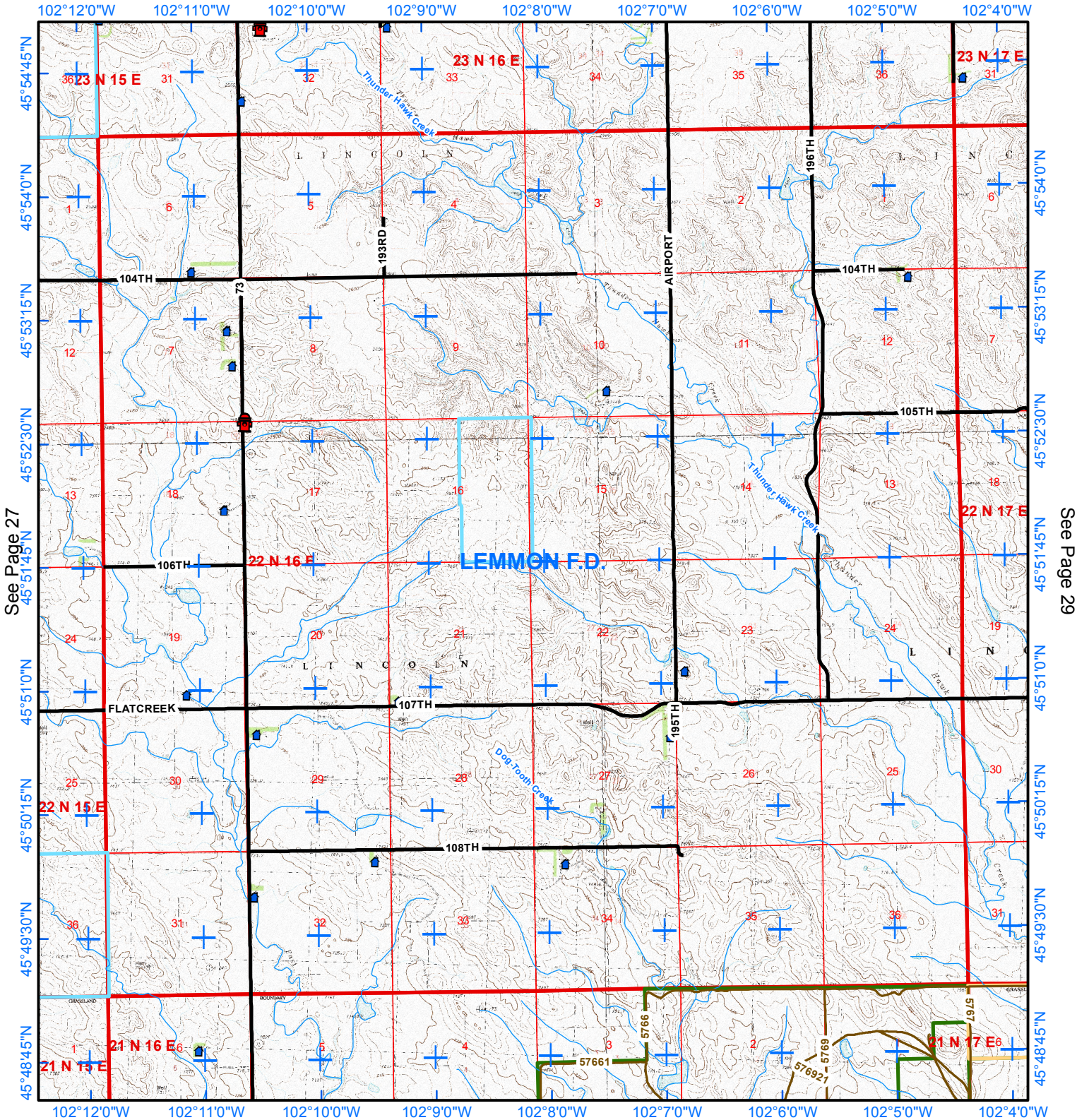

See Page 27

See Page 29

See Page 36

Page 29

Fire Department:

Lemmon

Legal Description: **T22N R17E**

Number of Structures: **7**

Number of Water Sources: **1**

0 0.5 1 2 Miles

Legend

- Structures
- Hydrant
- Pond or Dam
- Storage Tank
- Cemetery
- Pump Station
- Campgrounds
- EMS Station
- Fire Apparatus Only
- Law Enforcement
- Communication Sites
- Electrical Substation
- Streams
- County Roads
- USFS Roads
- Railroad
- Town/Range
- Section
- Perkins County
- Fire Response Area
- BLM Lands
- Grazing Assoc.
- School & Public Lands
- State Game Fish & Parks
- US Forest Service

Scale = 1:60,000 8/20/2008

See Page 21

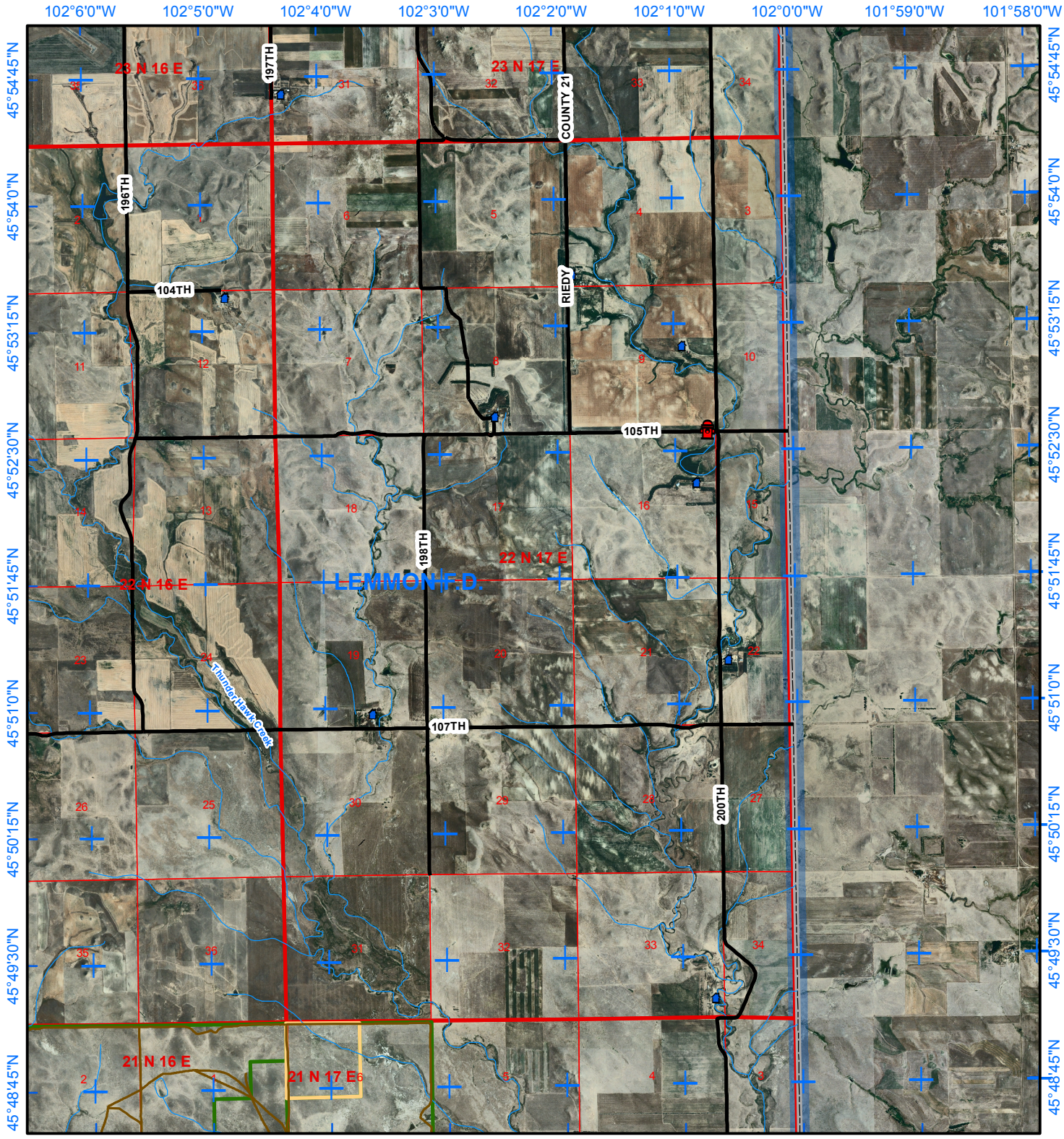

See Page 28

See Page 37

Legend

- Structures
- Hydrant
- Pond or Dam
- Storage Tank
- Cemetery
- Pump Station
- Campgrounds
- Fire Station
- EMS Station
- Fire Apparatus Only
- Law Enforcement
- Communication Sites
- Electrical Substation
- Streams
- County Roads
- USFS Roads
- Railroad
- Town/Range
- Section
- Perkins County
- Fire Department
- BLM Lands
- Grazing Assoc.
- School & Public Lands
- State Game Fish & Parks
- US Forest Service

Scale = 1:60,000 8/20/2008

Fire Department: **Lemmon**

Legal Description: **T22N R17E**

Number of Structures: **7**

Number of Water Sources: **1**

0 0.5 1 2 Miles

See Page 21

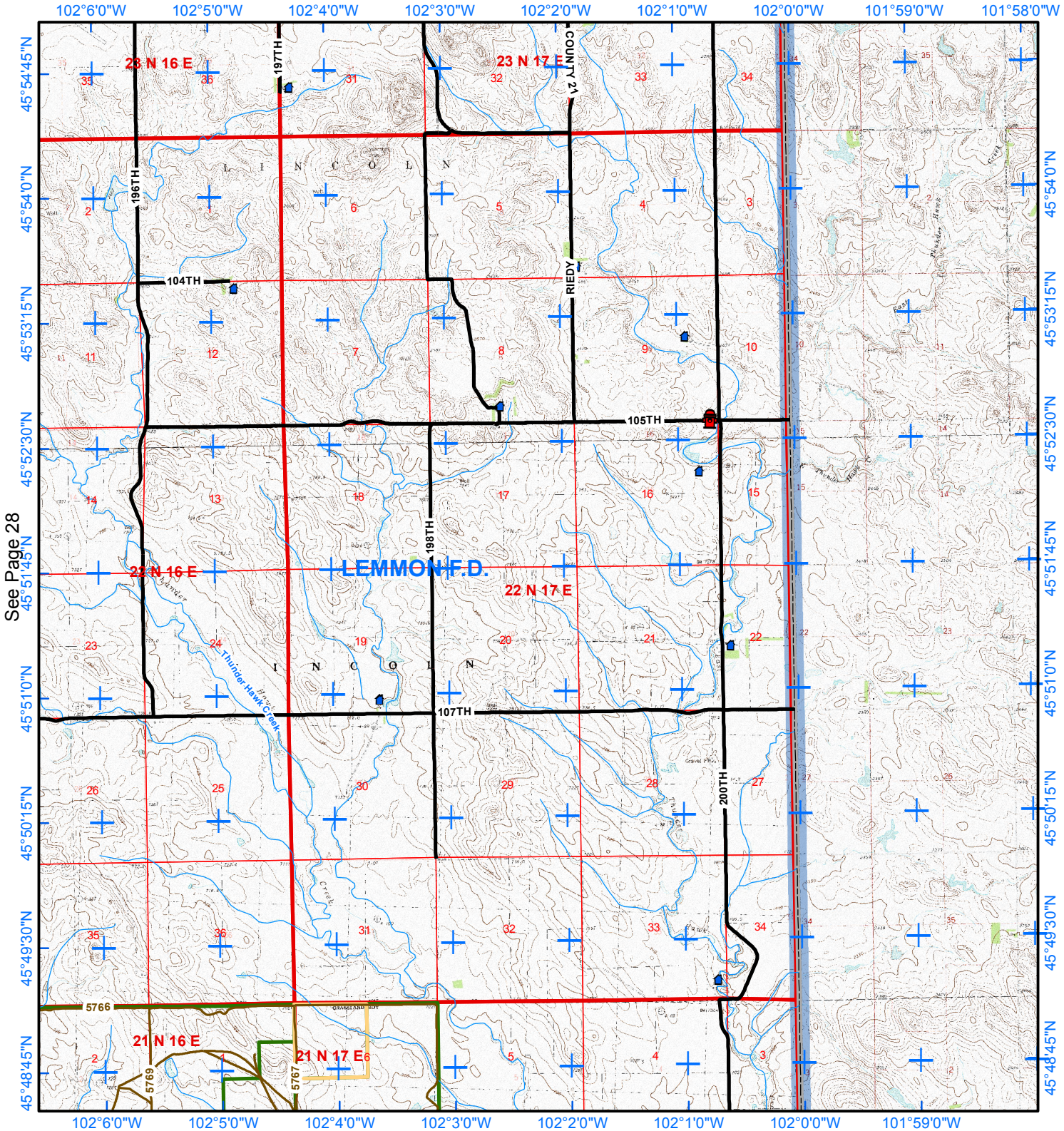

See Page 28

See Page 37

Page 30

Fire Department:

Reeder, Lodgepole, Ralph

Legal Description: **T21N R10E**

Number of Structures: **13**

Number of Water Sources: **1**

0 0.5 1 2 Miles

Legend

- Structures
- Hydrant
- Pond or Dam
- Storage Tank
- Cemetery
- Pump Station
- Campgrounds
- EMS Station
- Fire Apparatus Only
- Law Enforcement
- Communication Sites
- Electrical Substation
- Streams
- County Roads
- USFS Roads
- Railroad
- Town/Range
- Section
- Perkins County
- Fire Response Area
- BLM Lands
- Grazing Assoc.
- School & Public Lands
- State Game Fish & Parks
- US Forest Service

Scale = 1:60,000 8/20/2008

See Page 22

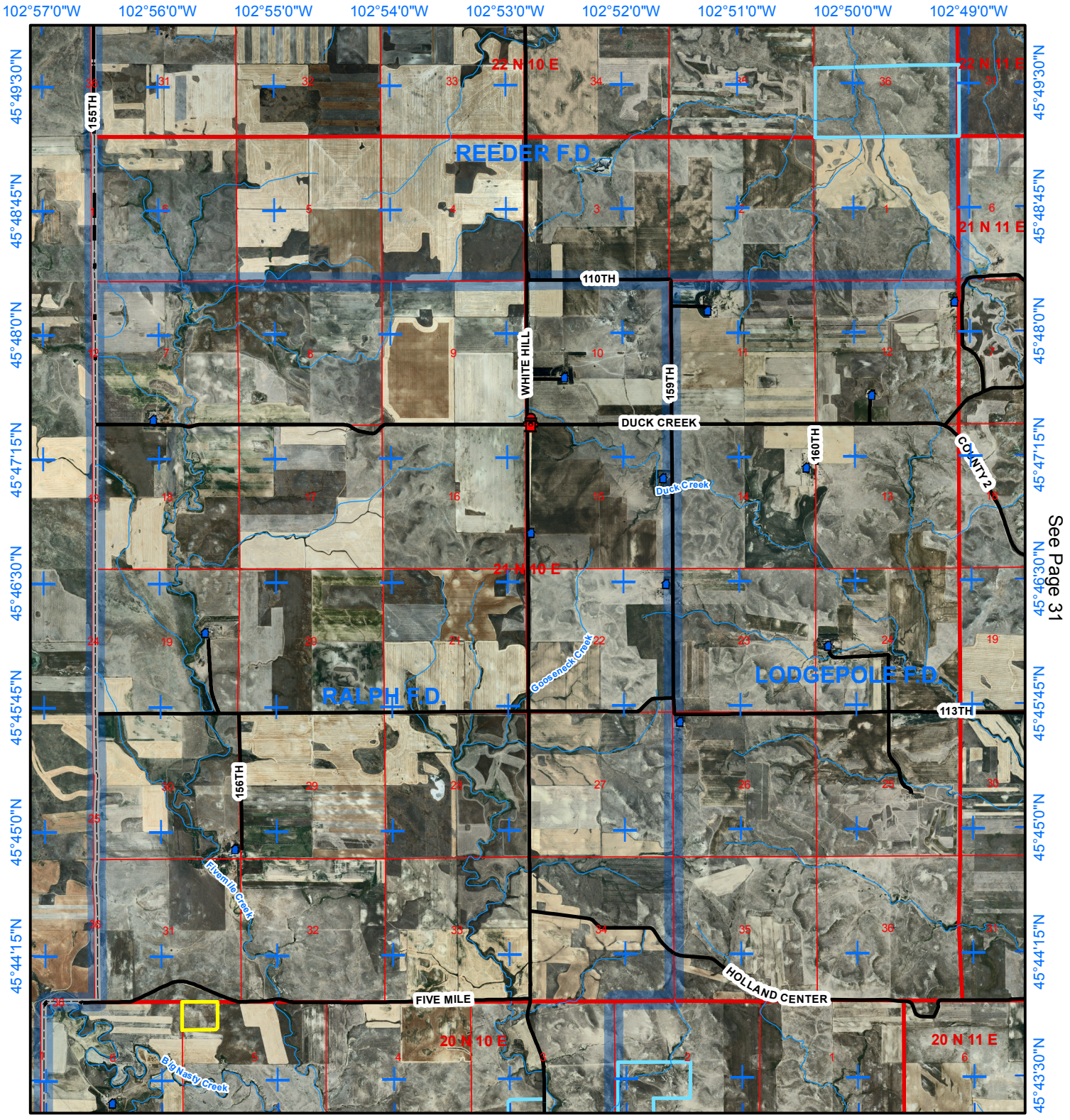

See Page 31

See Page 38

Legend

- Structures
- Hydrant
- Pond or Dam
- Storage Tank
- Cemetery
- Pump Station
- Campgrounds
- Fire Station
- EMS Station
- Fire Apparatus Only
- Law Enforcement
- Communication Sites
- Electrical Substation
- Streams
- County Roads
- USFS Roads
- Railroad
- Town/Range
- Section
- Perkins County
- Fire Department
- BLM Lands
- Grazing Assoc.
- School & Public Lands
- State Game Fish & Parks
- US Forest Service

Scale = 1:60,000 8/20/2008

Fire Department: **Reeder, Lodgepole, Ralph**

Legal Description: **T21N R10E**

Number of Structures: **13**

Number of Water Sources: **1**

0 0.5 1 2 Miles

See Page 22

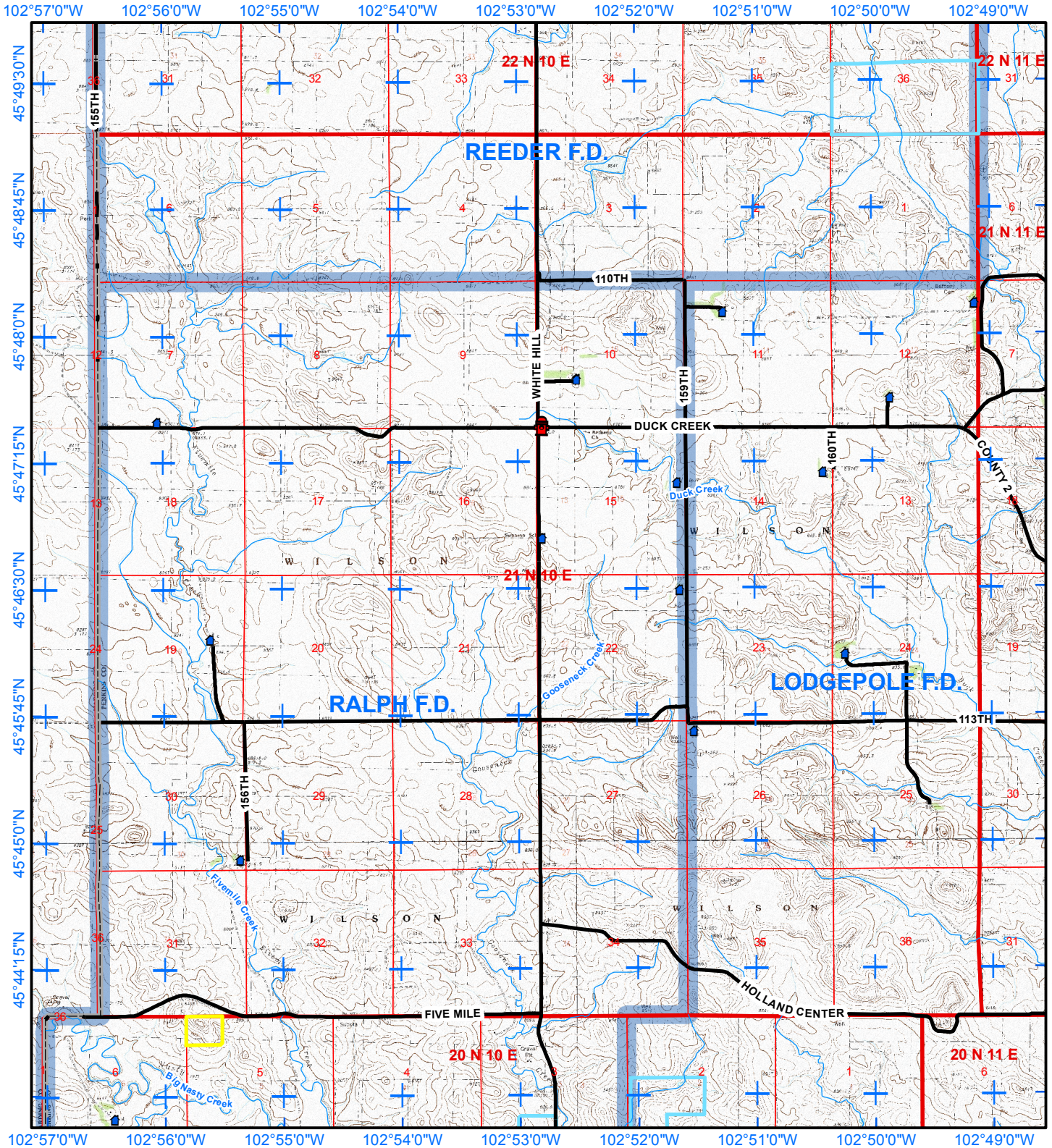

See Page 31

See Page 38

Page 31

Fire Department:

Lodgepole

Legal Description: **T21N R11E**

Number of Structures: **13**

Number of Water Sources: **0**

0 0.5 1 2 Miles

Legend

- Structures
- Hydrant
- Pond or Dam
- Storage Tank
- Cemetery
- Pump Station
- Campgrounds
- EMS Station
- Fire Apparatus Only
- Law Enforcement
- Communication Sites
- Electrical Substation
- Streams
- County Roads
- USFS Roads
- Railroad
- Town/Range
- Section
- Perkins County
- Fire Response Area
- BLM Lands
- Grazing Assoc.
- School & Public Lands
- State Game Fish & Parks
- US Forest Service

Scale = 1:60,000 8/20/2008

See Page 23

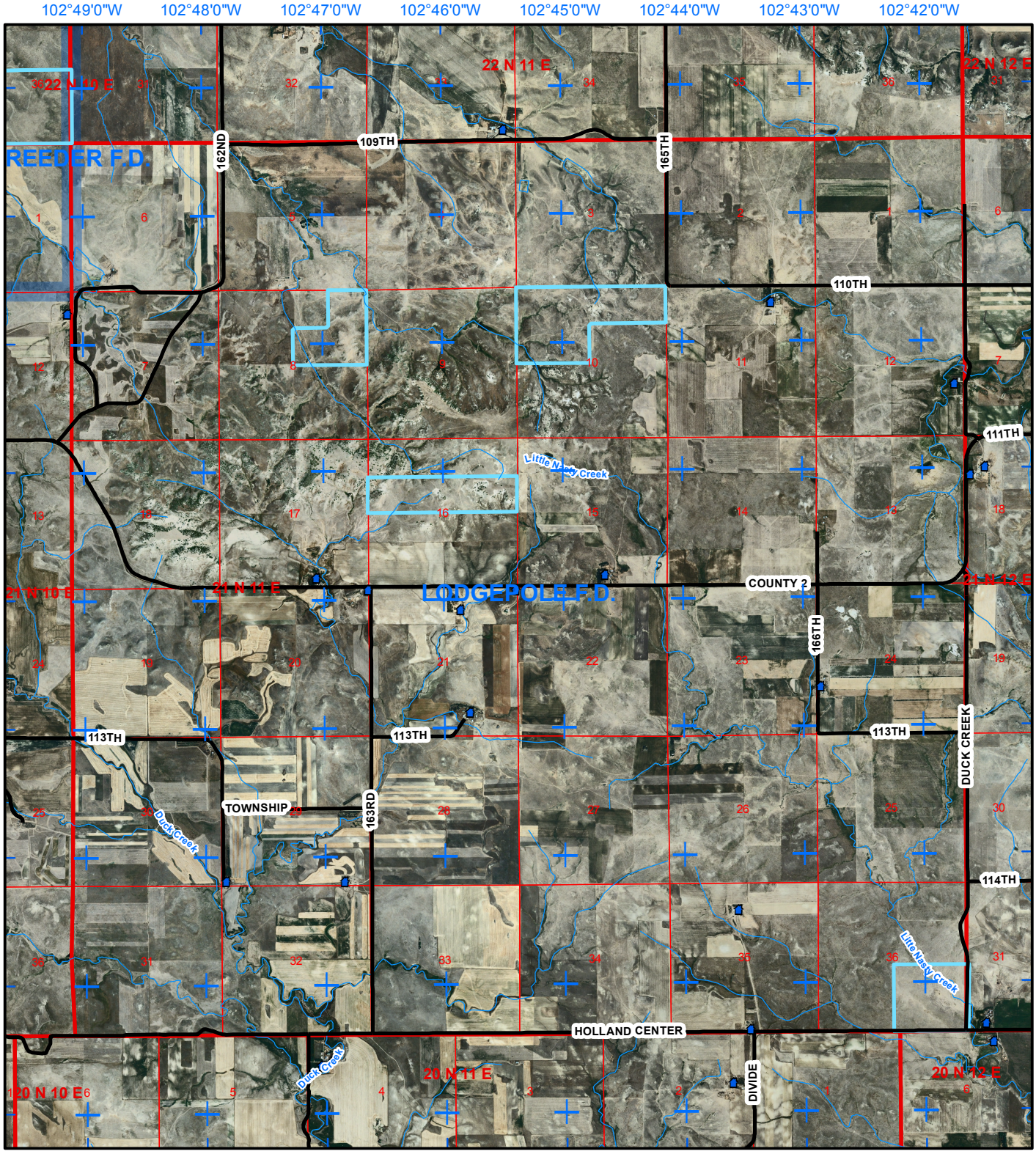

See Page 30

See Page 32

See Page 39

Legend

- Structures
- Hydrant
- Pond or Dam
- Storage Tank
- Cemetery
- Pump Station
- Campgrounds
- Fire Station
- EMS Station
- Fire Apparatus Only
- Law Enforcement
- Communication Sites
- Electrical Substation
- Streams
- County Roads
- USFS Roads
- Railroad
- Town/Range
- Section
- Perkins County
- Fire Department
- BLM Lands
- Grazing Assoc.
- School & Public Lands
- State Game Fish & Parks
- US Forest Service

Scale = 1:60,000 8/20/2008

Fire Department: **Lodgepole**

Legal Description: **T21N R11E**

Number of Structures: **13**

Number of Water Sources: **0**

0 0.5 1 2 Miles

See Page 23

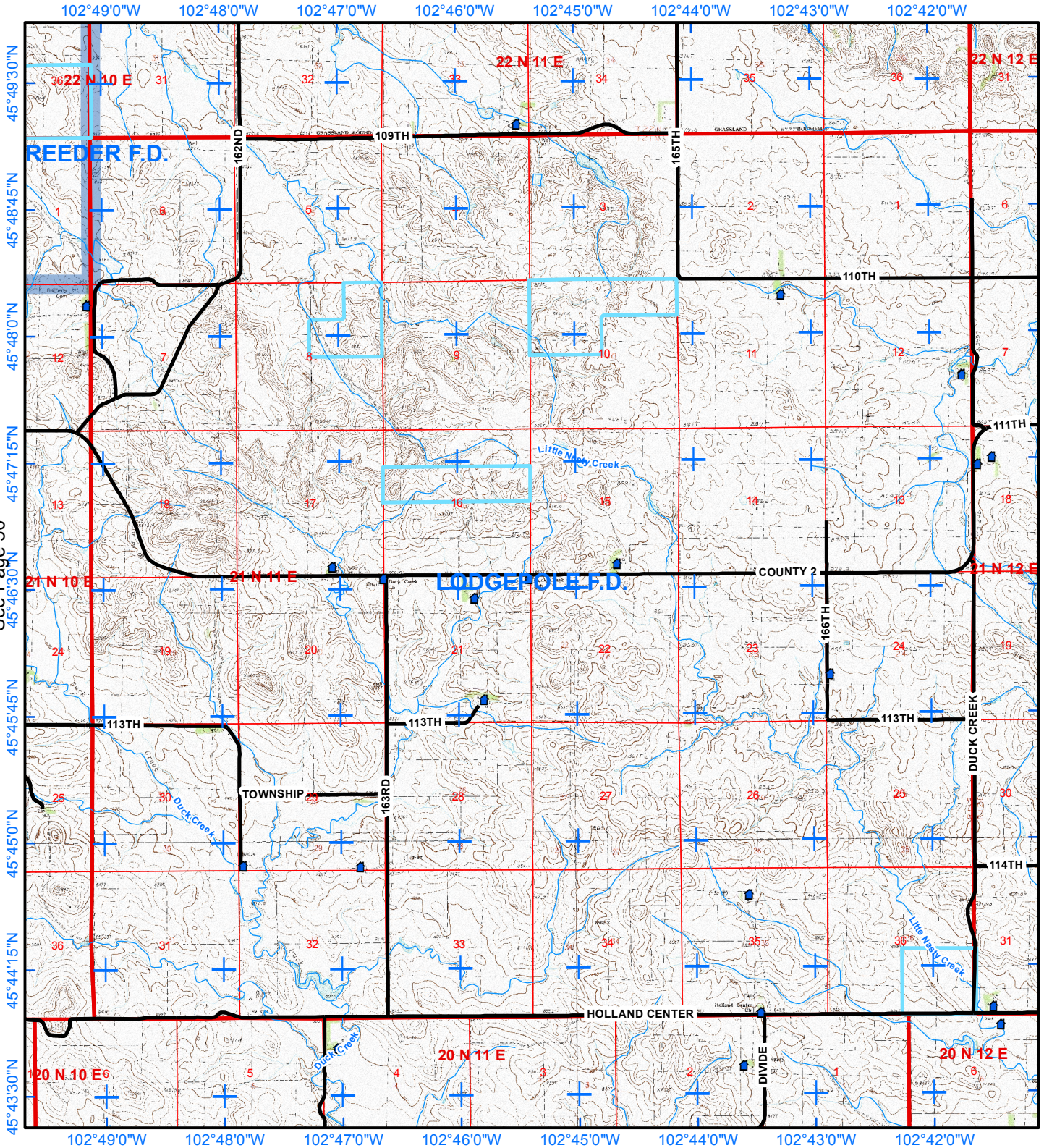

See Page 30

See Page 32

See Page 39

Page 32

Fire Department:

Lodgepole

Legal Description: **T21N R12E**

Number of Structures: **19**

Number of Water Sources: **0**

0 0.5 1 2 Miles

Legend

- Structures
- Hydrant
- Pond or Dam
- Storage Tank
- Cemetery
- Pump Station
- Campgrounds
- EMS Station
- Fire Apparatus Only
- Law Enforcement
- Communication Sites
- Electrical Substation
- Streams
- County Roads
- USFS Roads
- Railroad
- Town/Range
- Section
- Perkins County
- Fire Response Area
- BLM Lands
- Grazing Assoc.
- School & Public Lands
- State Game Fish & Parts
- US Forest Service

Scale = 1:60,000 8/20/2008

See Page 24

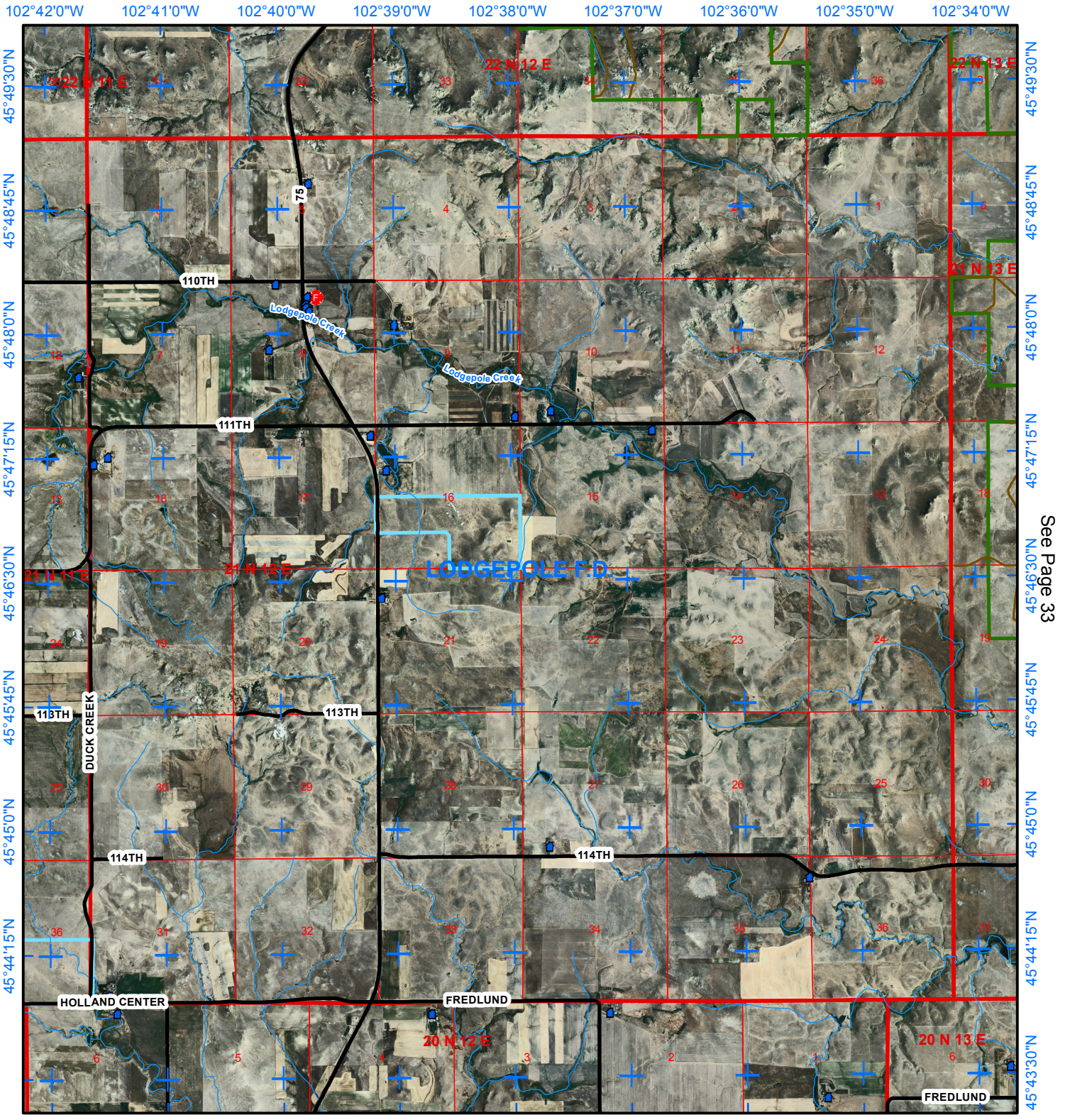

See Page 31

See Page 33

See Page 40

Legend

- Structures
- Hydrant
- Pond or Dam
- Storage Tank
- Cemetery
- Pump Station
- Campgrounds
- Fire Station
- EMS Station
- Fire Apparatus Only
- Law Enforcement
- Communication Sites
- Electrical Substation
- Streams
- County Roads
- USFS Roads
- Railroad
- Town/Range
- Section
- Perkins County
- Fire Department
- BLM Lands
- Grazing Assoc.
- School & Public Lands
- State Game Fish & Parks
- US Forest Service

Scale = 1:60,000 8/20/2008

Fire Department: **Lodgepole**

Legal Description: **T21N R12E**

Number of Structures: **19**

Number of Water Sources: **0**

0 0.5 1 2 Miles

See Page 24

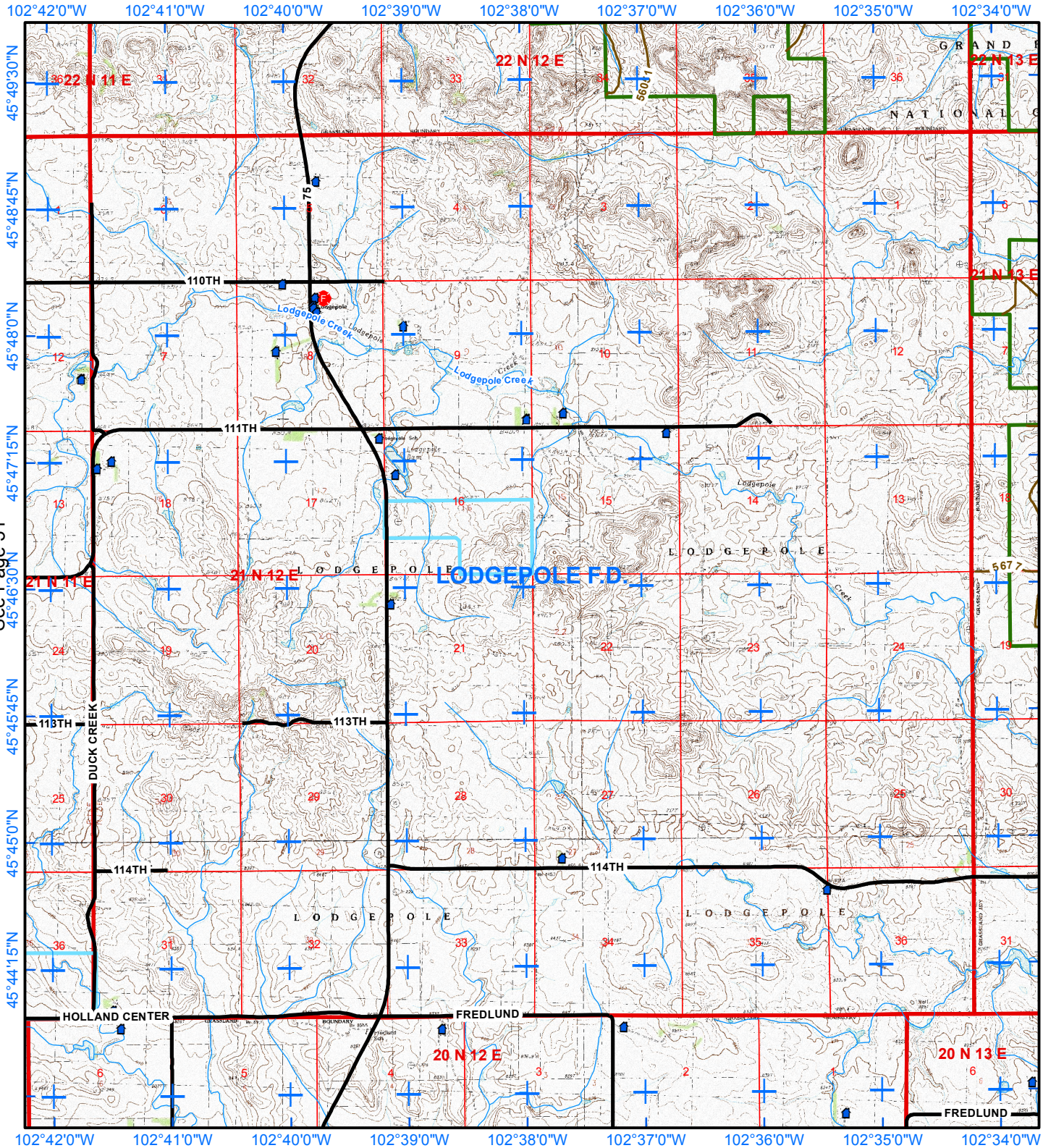

See Page 31

See Page 33

See Page 40

Page 33

Fire Department:

Lemmon, LodgePole

Legal Description: **T21N R13E**

Number of Structures: **5**

Number of Water Sources: **1**

0 0.5 1 2 Miles

Legend

- Structures
- Hydrant
- Pond or Dam
- Storage Tank
- Cemetery
- Pump Station
- Campgrounds
- EMS Station
- Fire Apparatus Only
- Law Enforcement
- Communication Sites
- Electrical Substation
- Streams
- County Roads
- USFS Roads
- Railroad
- Town/Range
- Section
- Perkins County
- Fire Response Area
- BLM Lands
- Grazing Assoc.
- School & Public Lands
- State Game Fish & Parks
- US Forest Service

Scale = 1:60,000 8/20/2008

See Page 25

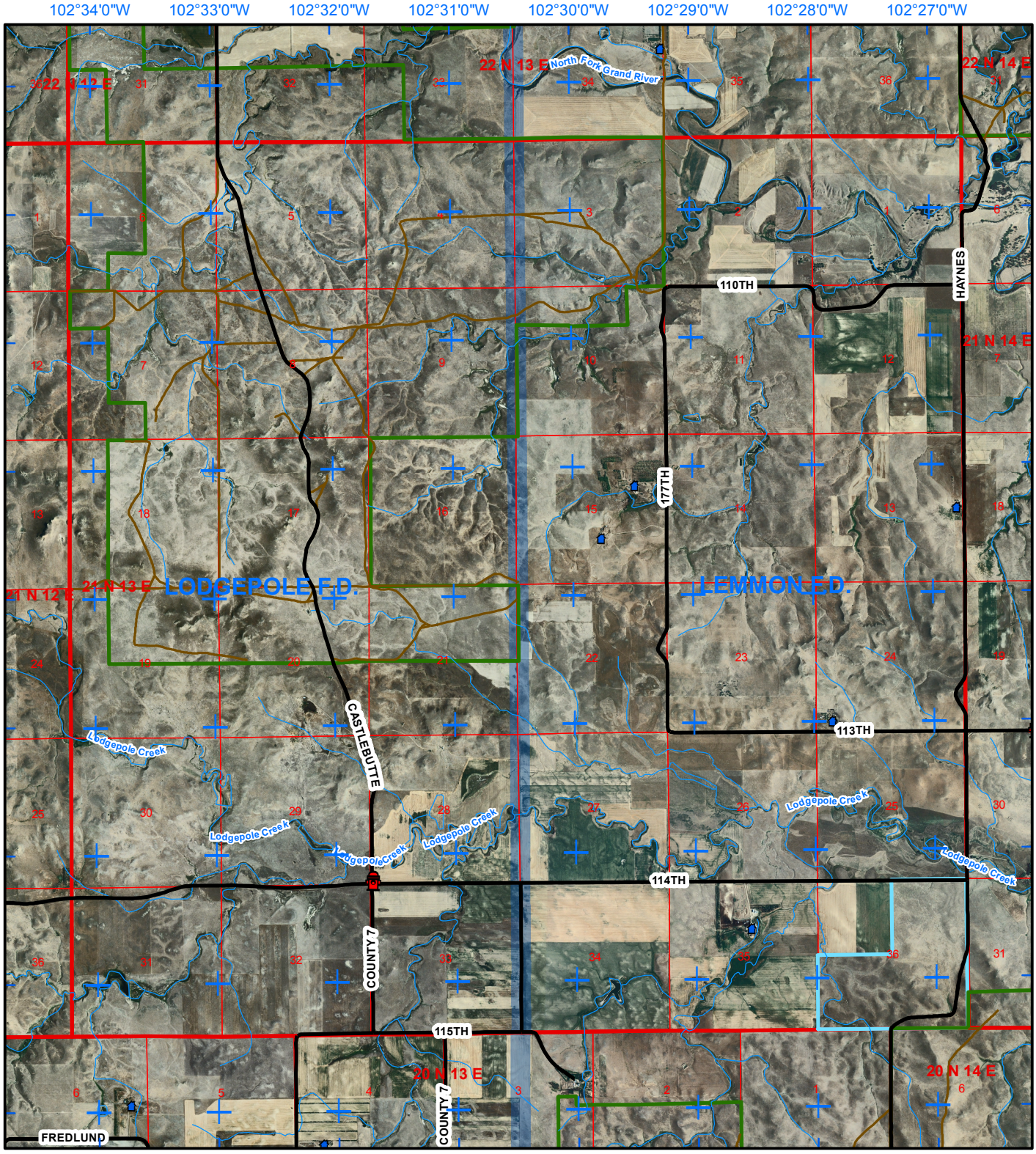

See Page 32

See Page 34

See Page 41

Legend

- Structures
- Hydrant
- Pond or Dam
- Storage Tank
- Cemetery
- Pump Station
- Campgrounds
- Fire Station
- EMS Station
- Fire Apparatus Only
- Law Enforcement
- Communication Sites
- Electrical Substation
- Streams
- County Roads
- USFS Roads
- Railroad
- Town/Range
- Section
- Perkins County
- Fire Department
- BLM Lands
- Grazing Assoc.
- School & Public Lands
- State Game Fish & Parks
- US Forest Service

Scale = 1:60,000 8/20/2008

Fire Department: **Lemmon, LodgePole**

Legal Description: **T21N R13E**

Number of Structures: **5**

Number of Water Sources: **1**

0 0.5 1 2 Miles

See Page 25

See Page 32

See Page 34

See Page 41

Page 34

Fire Department:

Lemmon

Legal Description: **T21N R14E**

Number of Structures: **14**

Number of Water Sources: **1**

0 0.5 1 2 Miles

Legend

- Structures
- Hydrant
- Pond or Dam
- Storage Tank
- Cemetery
- Pump Station
- Campgrounds
- EMS Station
- Fire Apparatus Only
- Law Enforcement
- Communication Sites
- Electrical Substation
- Streams
- County Roads
- USFS Roads
- Railroad
- Town/Range
- Section
- Perkins County
- Fire Response Area
- BLM Lands
- Grazing Assoc.
- School & Public Lands
- State Game Fish & Parks
- US Forest Service

Scale = 1:60,000 8/20/2008

See Page 26



See Page 33

See Page 35

See Page 42

Legend

- Structures
- Hydrant
- Pond or Dam
- Storage Tank
- Cemetery
- Pump Station
- Campgrounds
- Fire Station
- EMS Station
- Fire Apparatus Only
- Law Enforcement
- Communication Sites
- Electrical Substation
- Streams
- County Roads
- USFS Roads
- Railroad
- Town/Range
- Section
- Perkins County
- Fire Department
- BLM Lands
- Grazing Assoc.
- School & Public Lands
- State Game Fish & Parks
- US Forest Service

Scale = 1:60,000 8/20/2008

Fire Department: **Lemmon**

Legal Description: **T21N R14E**

Number of Structures: **14**

Number of Water Sources: **1**

0 0.5 1 2 Miles

See Page 26

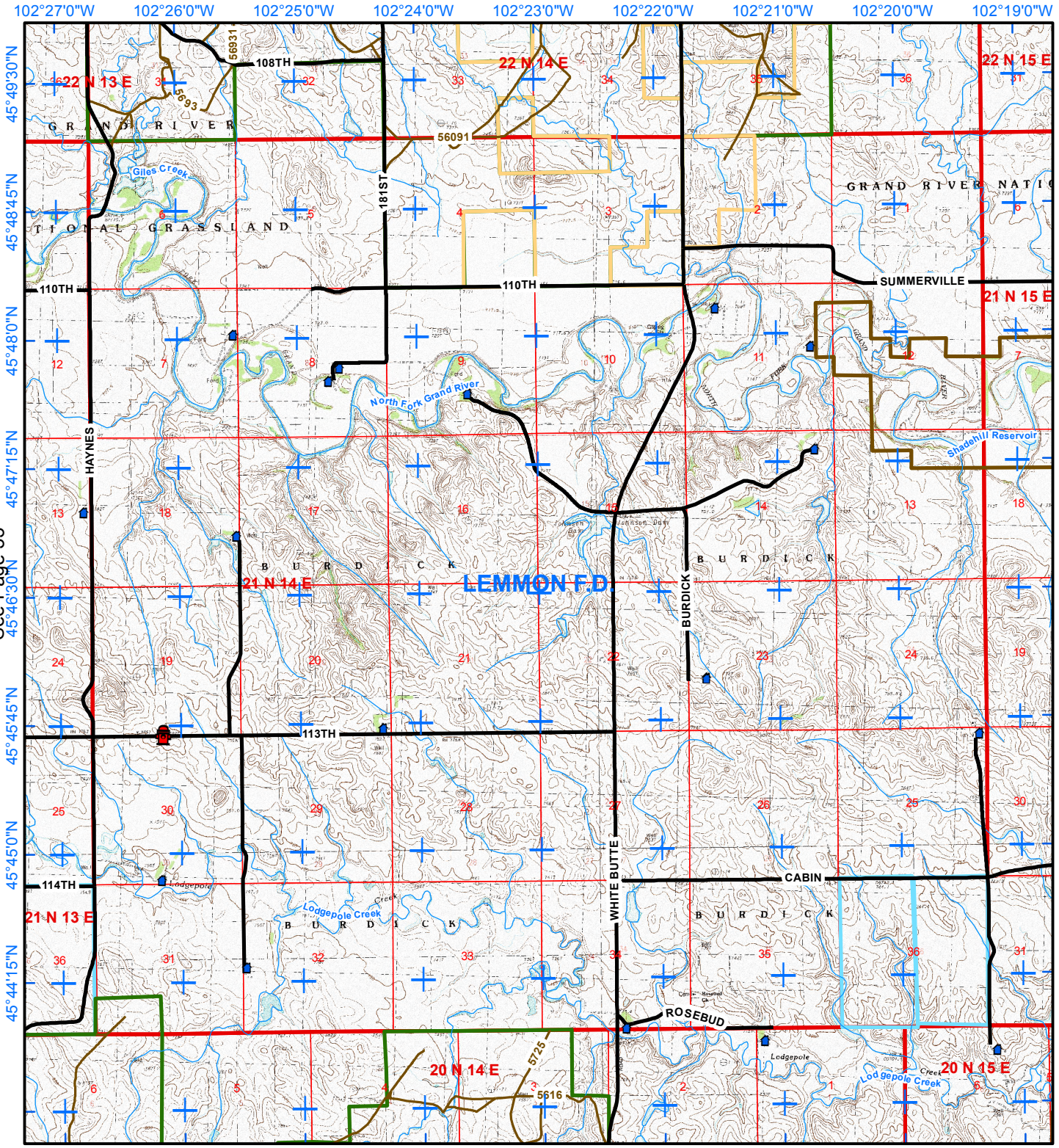

See Page 33

See Page 35

See Page 42

Page 35

Fire Department:

Lemmon

Legal Description: **T21N R15E**

Number of Structures: **6**

Number of Water Sources: **1**

0 0.5 1 2 Miles

Legend

- Structures
- Hydrant
- Pond or Dam
- Storage Tank
- Cemetery
- Pump Station
- Campgrounds
- EMS Station
- Fire Apparatus Only
- Law Enforcement
- Communication Sites
- Electrical Substation
- Streams
- County Roads
- USFS Roads
- Railroad
- Town/Range
- Section
- Perkins County
- Fire Response Area
- BLM Lands
- Grazing Assoc.
- School & Public Lands
- State Game Fish & Parks
- US Forest Service

Scale = 1:60,000 8/20/2008

See Page 27

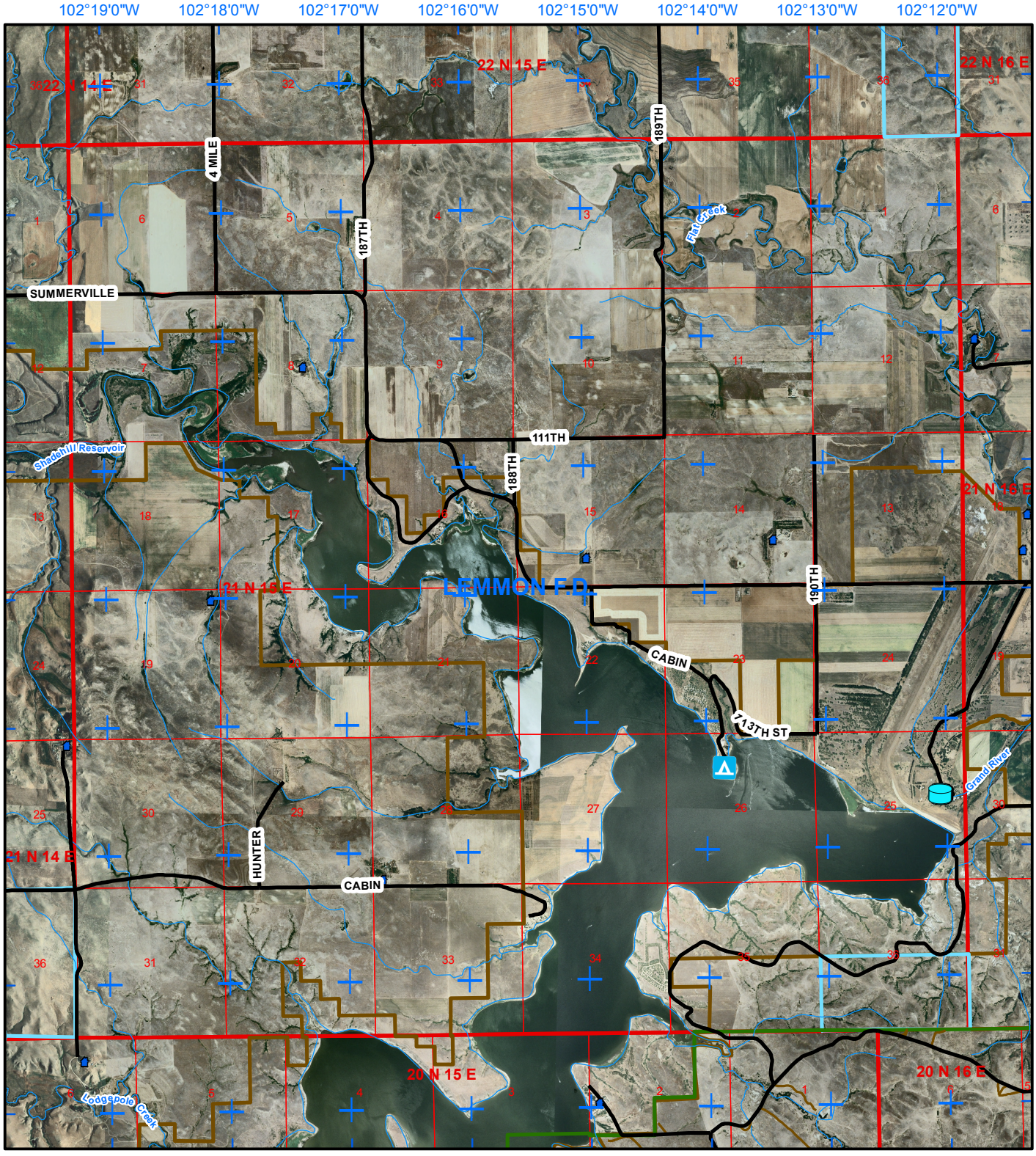

See Page 34

See Page 36

See Page 43

Legend

- Structures
- Hydrant
- Pond or Dam
- Storage Tank
- Cemetery
- Pump Station
- Campgrounds
- Fire Station
- EMS Station
- Fire Apparatus Only
- Law Enforcement
- Communication Sites
- Electrical Substation
- Streams
- County Roads
- USFS Roads
- Railroad
- Town/Range
- Section
- Perkins County
- Fire Department
- BLM Lands
- Grazing Assoc.
- School & Public Lands
- State Game Fish & Parks
- US Forest Service

Scale = 1:60,000 8/20/2008

Fire Department: **Lemmon**

Legal Description: **T21N R15E**

Number of Structures: **6**

Number of Water Sources: **1**

0 0.5 1 2 Miles

See Page 27

See Page 34

See Page 36

See Page 43

Page 36

Fire Department:

Lemmon

Legal Description: **T21N R16E**

Number of Structures: **19**

Number of Water Sources: **3**

0 0.5 1 2 Miles

Legend

- Structures
- Hydrant
- Pond or Dam
- Storage Tank
- Cemetery
- Pump Station
- Campgrounds
- EMS Station
- Fire Apparatus Only
- Law Enforcement
- Communication Sites
- Electrical Substation
- Streams
- County Roads
- USFS Roads
- Railroad
- Town/Range
- Section
- Perkins County
- Fire Response Area
- BLM Lands
- Grazing Assoc.
- School & Public Lands
- State Game Fish & Parks
- US Forest Service

Scale = 1:60,000 8/20/2008

See Page 28

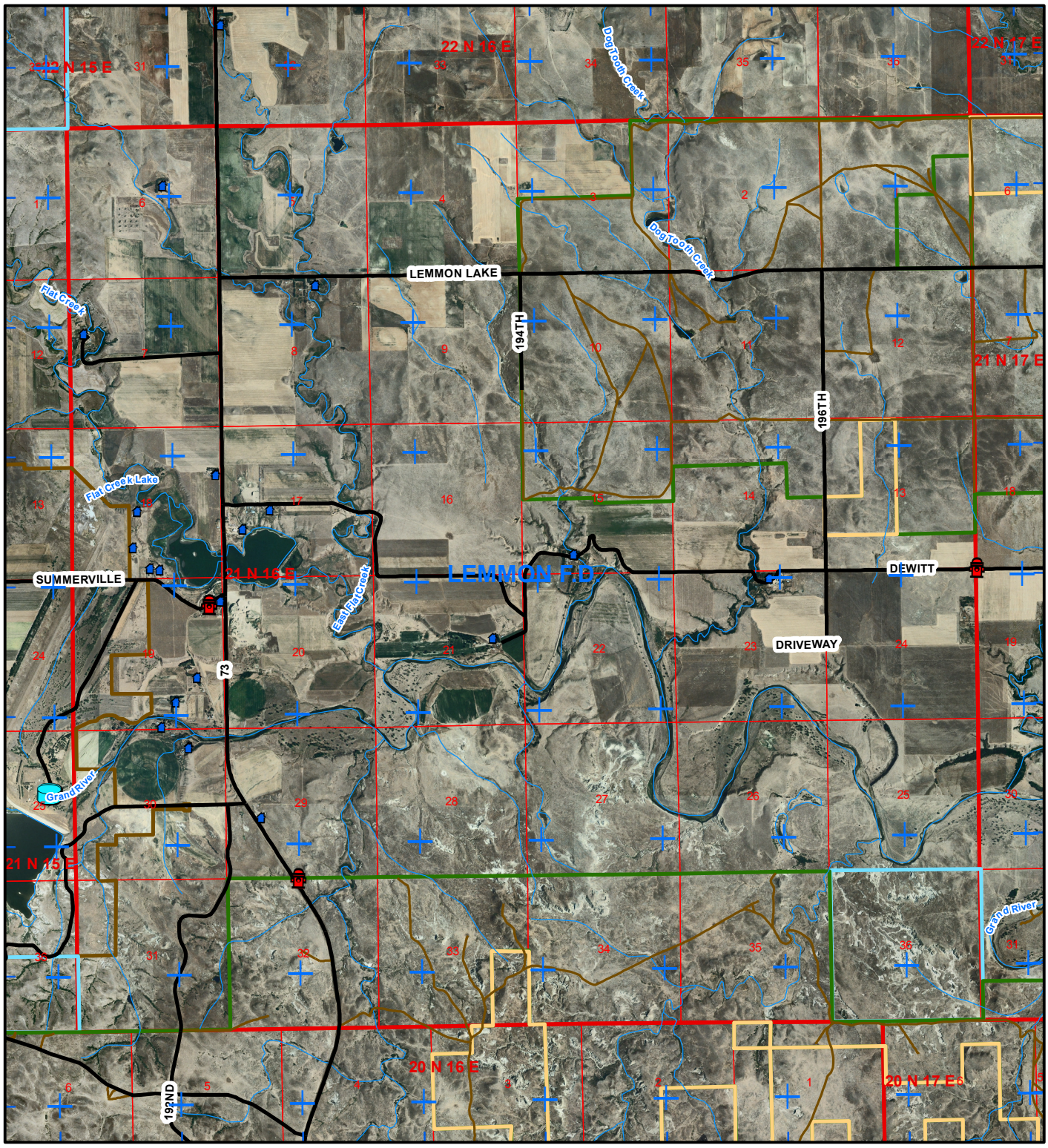

See Page 35

See Page 37

See Page 44

Legend

- Structures
- Hydrant
- Pond or Dam
- Storage Tank
- Cemetery
- Pump Station
- Campgrounds
- Fire Station
- EMS Station
- Fire Apparatus Only
- Law Enforcement
- Communication Sites
- Electrical Substation
- Streams
- County Roads
- USFS Roads
- Railroad
- Town/Range
- Section
- Perkins County
- Fire Department
- BLM Lands
- Grazing Assoc.
- School & Public Lands
- State Game Fish & Parks
- US Forest Service

Scale = 1:60,000 8/20/2008

Fire Department: **Lemmon**

Legal Description: **T21N R16E**

Number of Structures: **19**

Number of Water Sources: **3**

0 0.5 1 2 Miles

See Page 28

See Page 35

See Page 37

See Page 44

Page 37

Fire Department:

Lemmon

Legal Description: **T21N R17E**

Number of Structures: **3**

Number of Water Sources: **1**

0 0.5 1 2 Miles

Legend

- Structures
- Hydrant
- Pond or Dam
- Storage Tank
- Cemetery
- Pump Station
- Campgrounds
- EMS Station
- Fire Apparatus Only
- Law Enforcement
- Communication Sites
- Electrical Substation
- Streams
- County Roads
- USFS Roads
- Railroad
- Town/Range
- Section
- Perkins County
- Fire Response Area
- BLM Lands
- Grazing Assoc.
- School & Public Lands
- State Game Fish & Parks
- US Forest Service

Scale = 1:60,000 8/20/2008

See Page 29

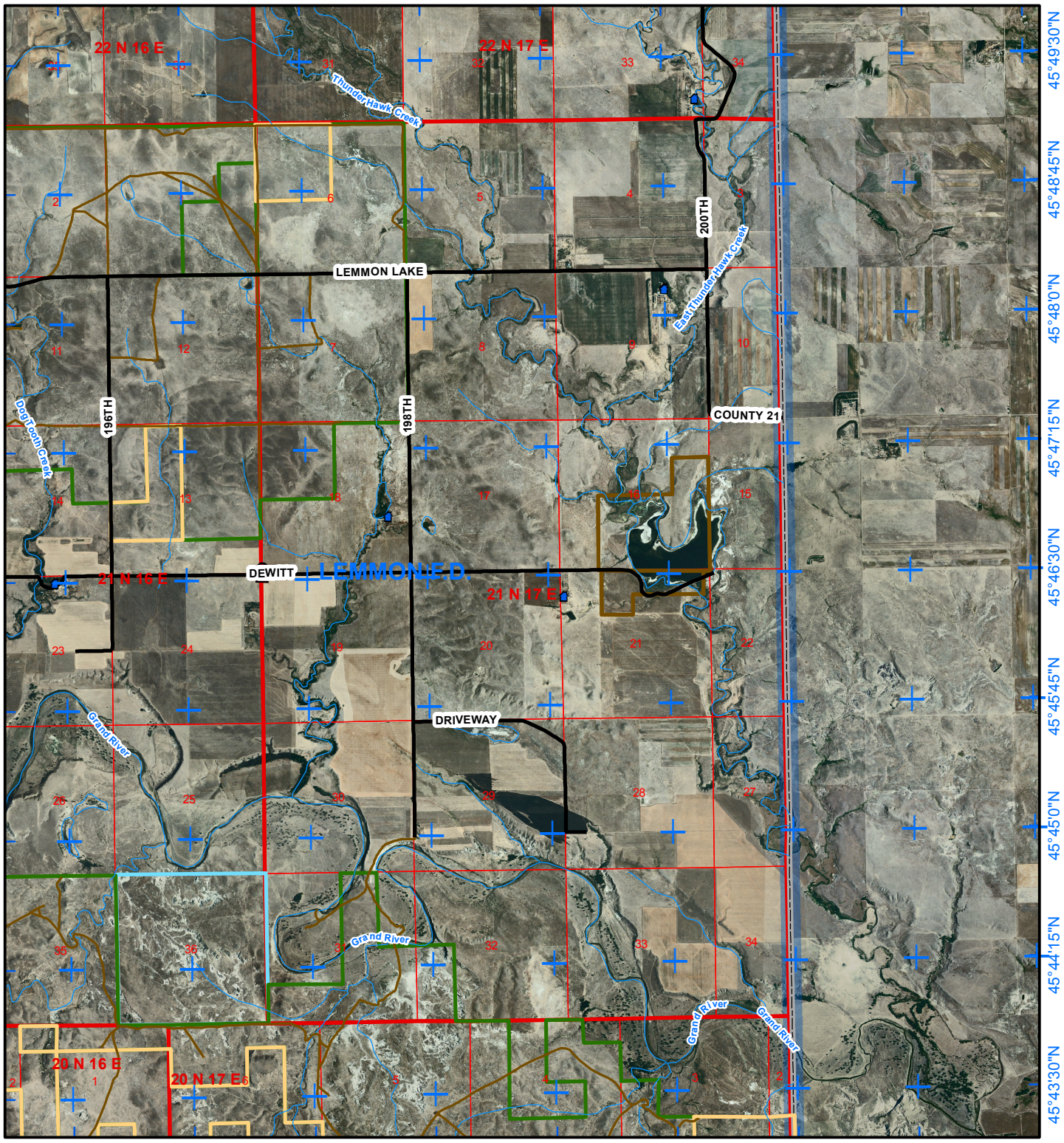

See Page 36

See Page 45

Legend

- Structures
- Hydrant
- Pond or Dam
- Storage Tank
- Cemetery
- Pump Station
- Campgrounds
- Fire Station
- EMS Station
- Fire Apparatus Only
- Law Enforcement
- Communication Sites
- Electrical Substation
- Streams
- County Roads
- USFS Roads
- Railroad
- Town/Range
- Section
- Perkins County
- Fire Department
- BLM Lands
- Grazing Assoc.
- School & Public Lands
- State Game Fish & Parks
- US Forest Service

Scale = 1:60,000 8/20/2008

Fire Department: **Lemmon**

Legal Description: **T21N R17E**

Number of Structures: **3**

Number of Water Sources: **1**

0 0.5 1 2 Miles

See Page 29

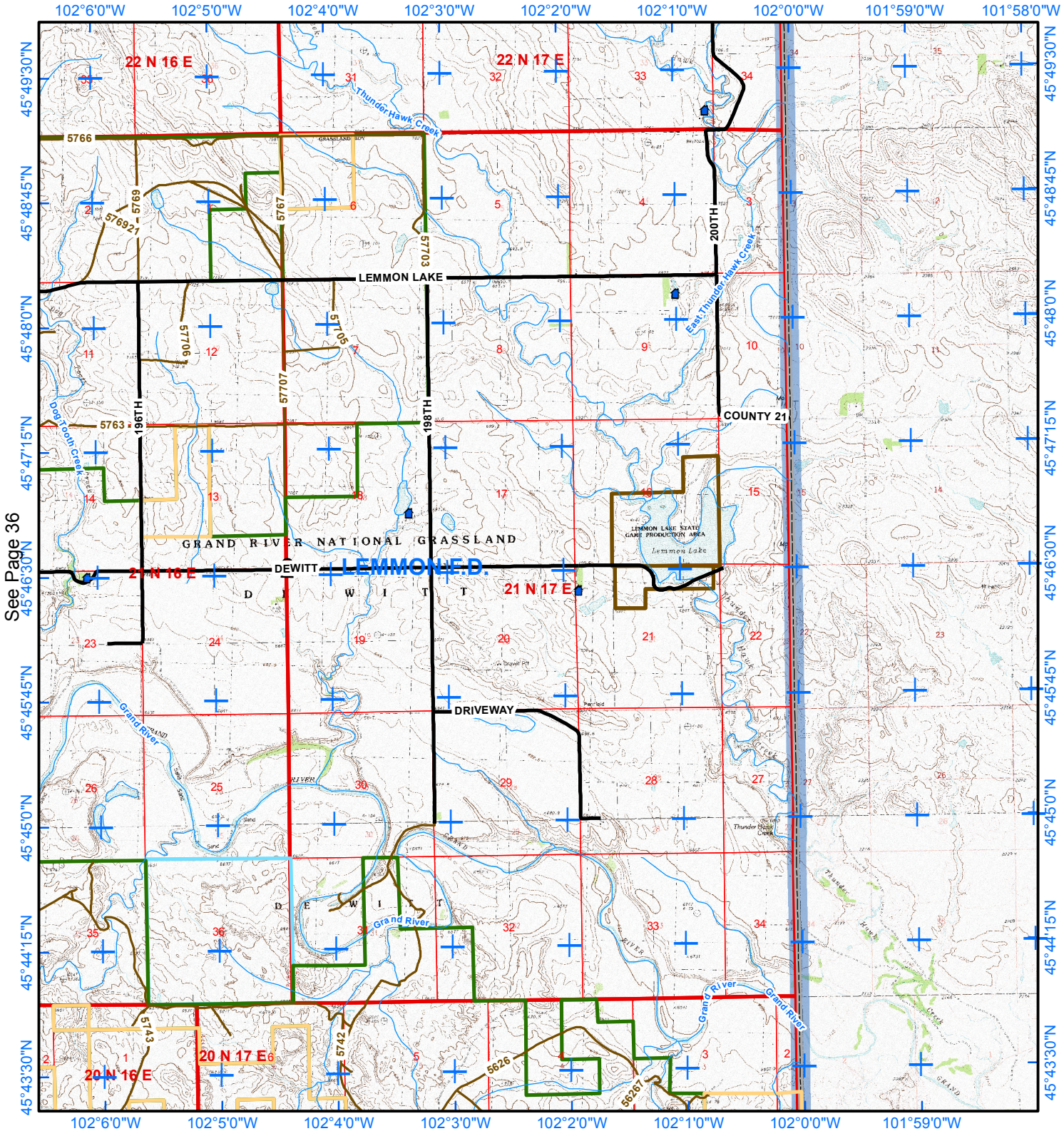

See Page 36

See Page 45

Page 38

Fire Department:

Ralph, Lodgepole, Prairie City

Legal Description: **T20N R10E**

Number of Structures: **5**

Number of Water Sources: **0**

0 0.5 1 2 Miles

Legend

- Structures
- Hydrant
- Pond or Dam
- Storage Tank
- Cemetery
- Pump Station
- Campgrounds
- EMS Station
- Fire Apparatus Only
- Law Enforcement
- Communication Sites
- Electrical Substation
- Streams
- County Roads
- USFS Roads
- Railroad
- Town/Range
- Section
- Perkins County
- Fire Response Area
- BLM Lands
- Grazing Assoc.
- School & Public Lands
- State Game Fish & Parks
- US Forest Service

Scale = 1:60,000 8/20/2008

See Page 30

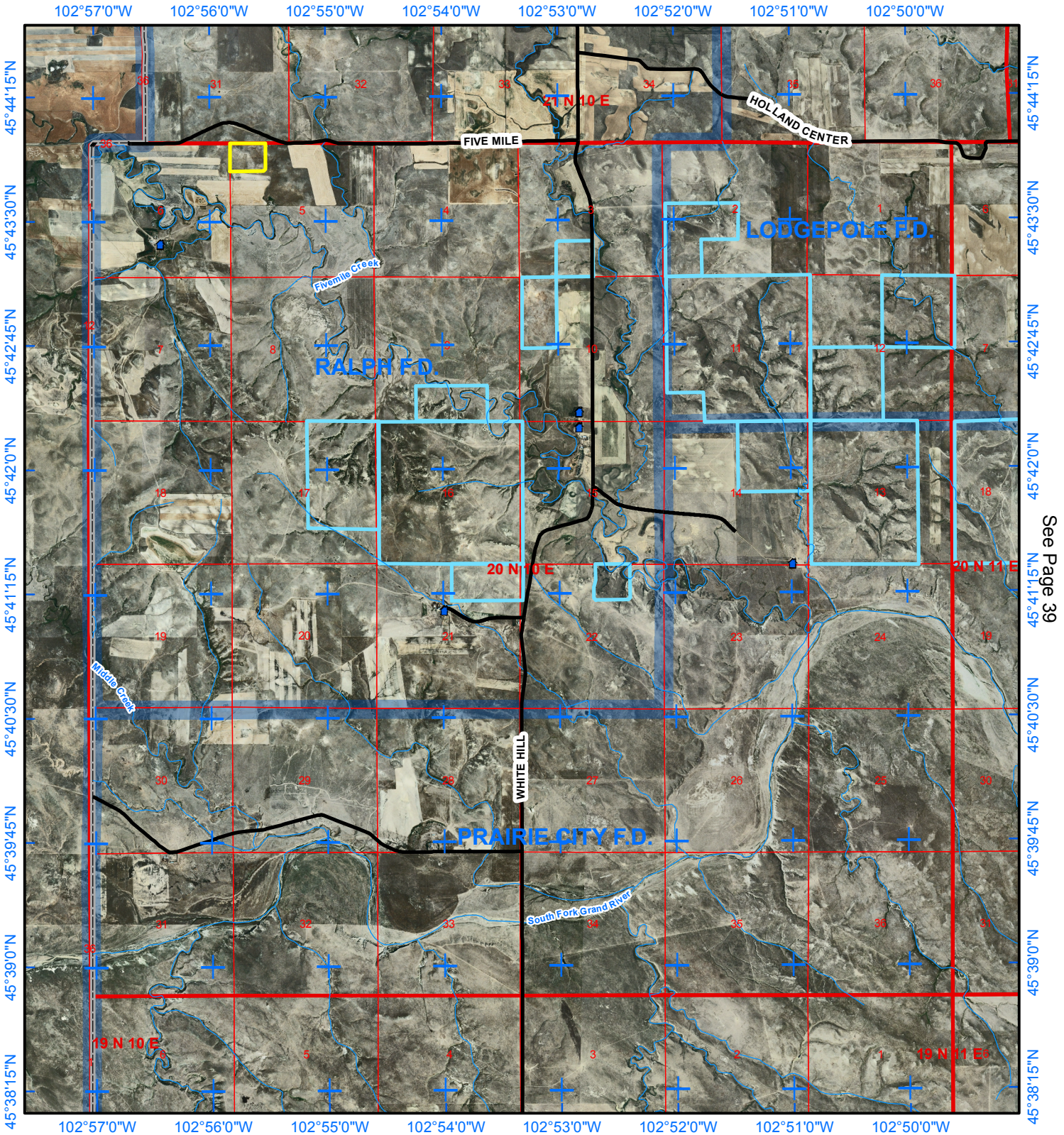

See Page 39

See Page 46

Legend

- Structures
- Hydrant
- Pond or Dam
- Storage Tank
- Cemetery
- Pump Station
- Campgrounds
- Fire Station
- EMS Station
- Fire Apparatus Only
- Law Enforcement
- Communication Sites
- Electrical Substation
- Streams
- County Roads
- USFS Roads
- Railroad
- Town/Range
- Section
- Perkins County
- Fire Department
- BLM Lands
- Grazing Assoc.
- School & Public Lands
- State Game Fish & Parks
- US Forest Service

Scale = 1:60,000 8/20/2008

Fire Department: **Ralph, Lodgepole, Prairie City**

Legal Description: **T20N R10E**

Number of Structures: **5**

Number of Water Sources: **0**

0 0.5 1 2 Miles

See Page 30

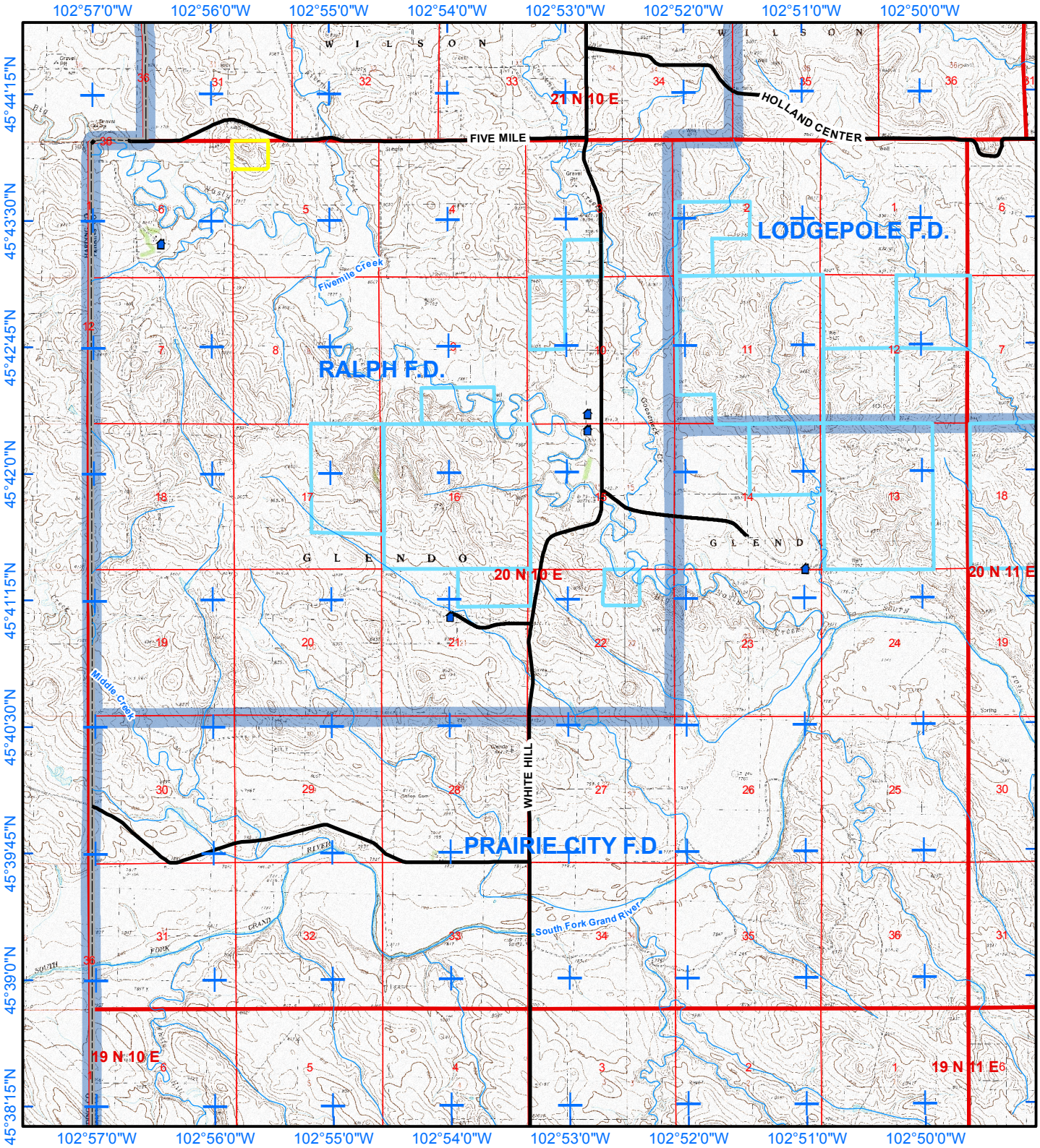

See Page 39

See Page 46

Page 39

Fire Department:

Lodgepole, Prairie City

Legal Description: **T20N R11E**

Number of Structures: **10**

Number of Water Sources: **0**

0 0.5 1 2 Miles

Legend

- Structures
- Hydrant
- Pond or Dam
- Storage Tank
- Cemetery
- Pump Station
- Campgrounds
- EMS Station
- Fire Apparatus Only
- Law Enforcement
- Communication Sites
- Electrical Substation
- Streams
- County Roads
- USFS Roads
- Railroad
- Town/Range
- Section
- Perkins County
- Fire Response Area
- BLM Lands
- Grazing Assoc.
- School & Public Lands
- State Game Fish & Parks
- US Forest Service

Scale = 1:60,000 8/20/2008

See Page 31

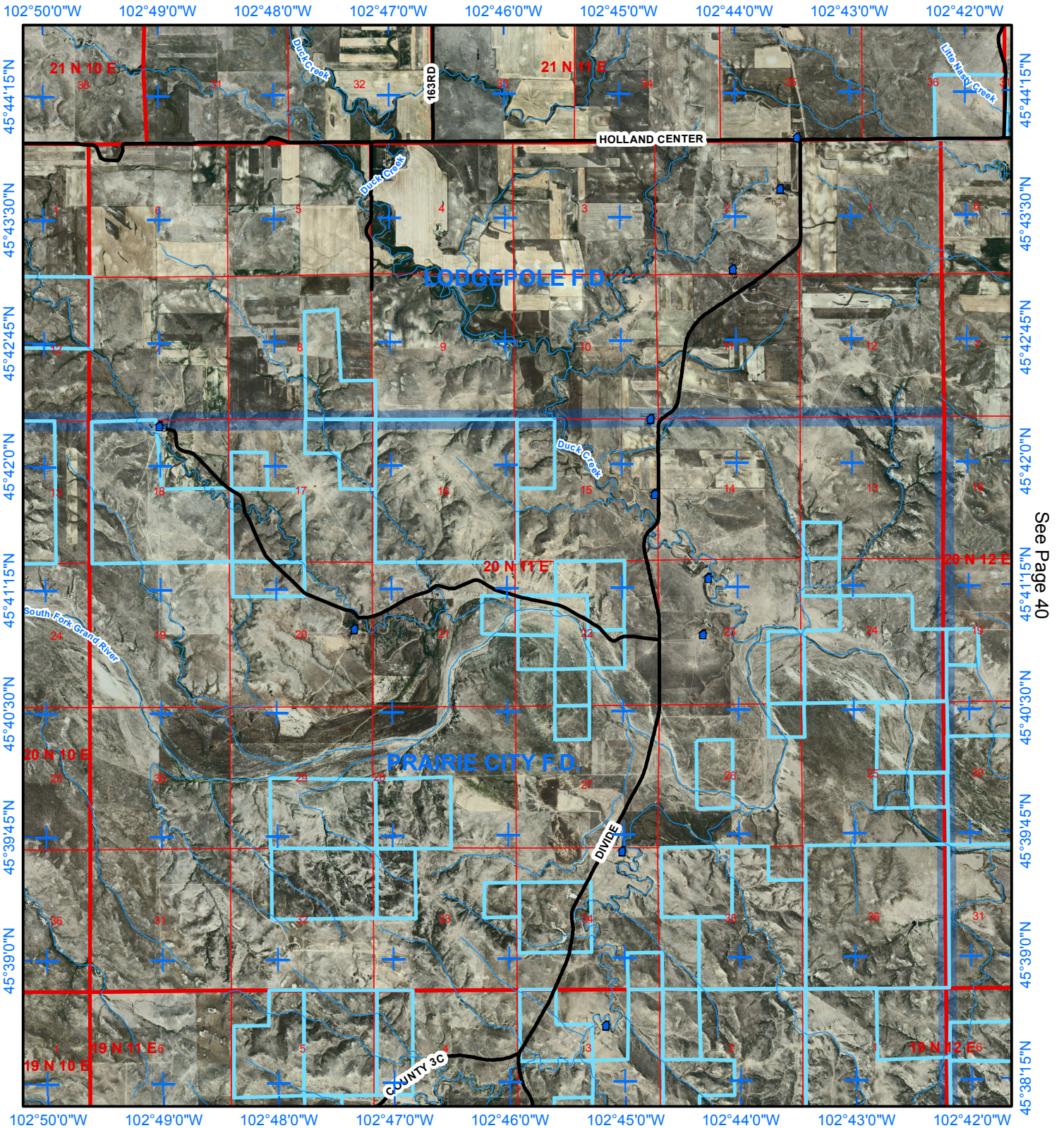

See Page 38

See Page 40

See Page 47

Legend

- Structures
- Hydrant
- Pond or Dam
- Storage Tank
- Cemetery
- Pump Station
- Campgrounds
- Fire Station
- EMS Station
- Fire Apparatus Only
- Law Enforcement
- Communication Sites
- Electrical Substation
- Streams
- County Roads
- USFS Roads
- Railroad
- Town/Range
- Section
- Perkins County
- Fire Department
- BLM Lands
- Grazing Assoc.
- School & Public Lands
- State Game Fish & Parks
- US Forest Service

Scale = 1:60,000 8/20/2008

Fire Department: **Lodgepole, Prairie City**

Legal Description: **T20N R11E**

Number of Structures: **10**

Number of Water Sources: **0**

0 0.5 1 2 Miles

See Page 31

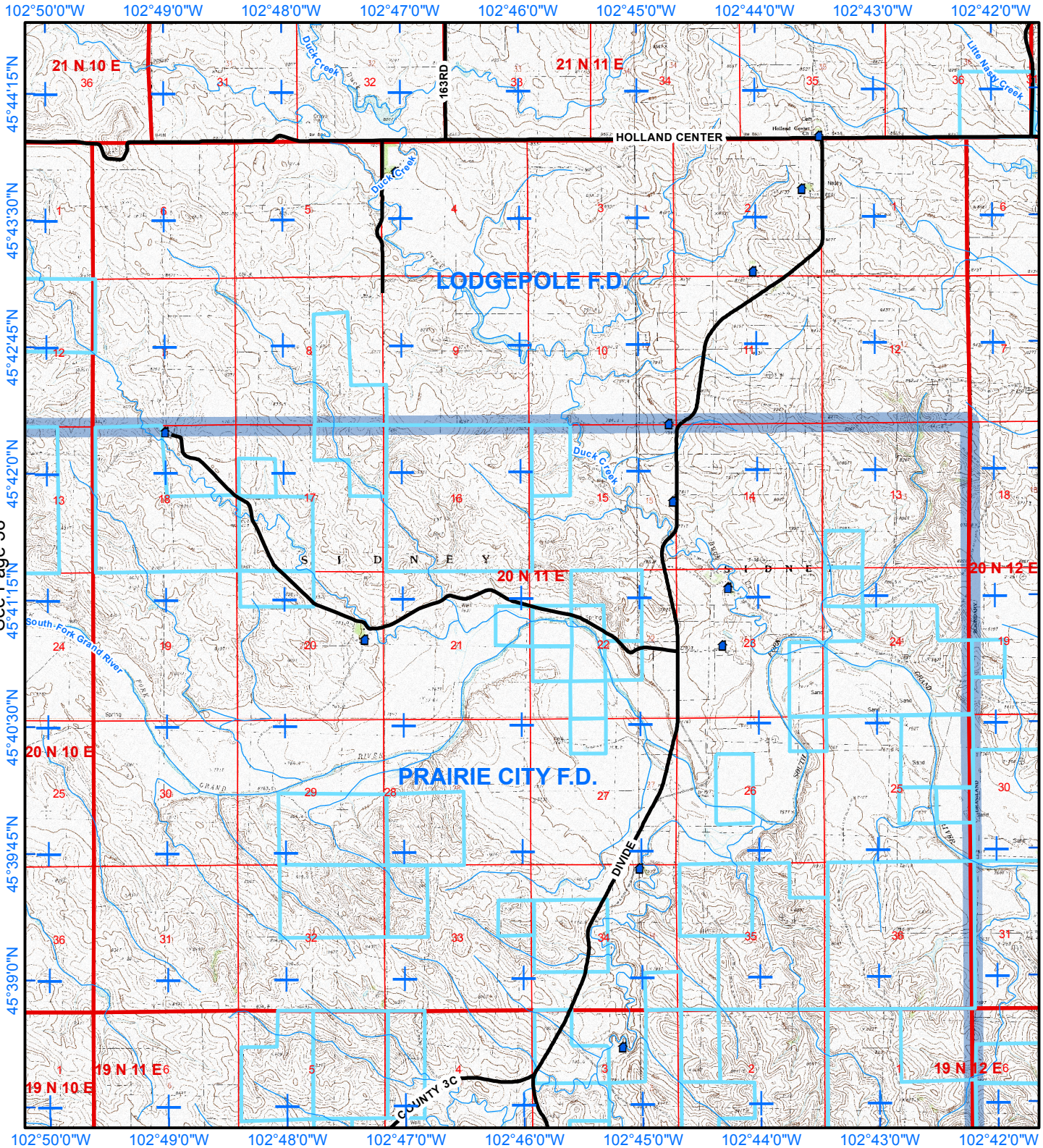

See Page 38

See Page 40

See Page 47

Page 40

Fire Department:

Lodgepole, Bison

Legal Description: **T20N R12E**

Number of Structures: **12**

Number of Water Sources: **1**

0 0.5 1 2 Miles

Legend

- Structures
- Hydrant
- Pond or Dam
- Storage Tank
- Cemetery
- Pump Station
- Campgrounds
- EMS Station
- Fire Apparatus Only
- Law Enforcement
- Communication Sites
- Electrical Substation
- Streams
- County Roads
- USFS Roads
- Railroad
- Town/Range
- Section
- Perkins County
- Fire Response Area
- BLM Lands
- Grazing Assoc.
- School & Public Lands
- State Game Fish & Parks
- US Forest Service

Scale = 1:60,000 8/20/2008

See Page 32

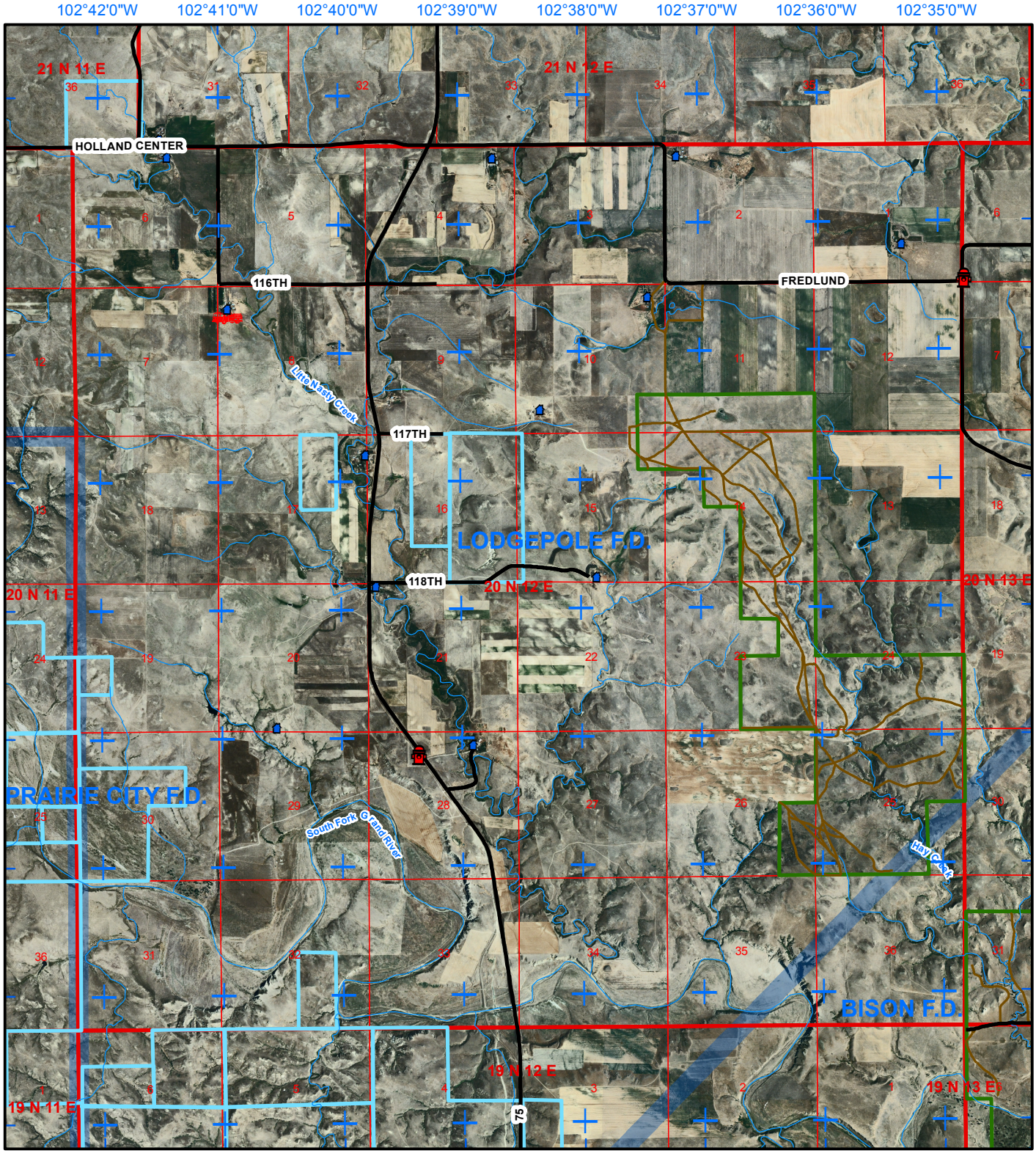

See Page 39

See Page 41

See Page 48

Legend

- Structures
- Hydrant
- Pond or Dam
- Storage Tank
- Cemetery
- Pump Station
- Campgrounds
- Fire Station
- EMS Station
- Fire Apparatus Only
- Law Enforcement
- Communication Sites
- Electrical Substation
- Streams
- County Roads
- USFS Roads
- Railroad
- Town/Range
- Section
- Perkins County
- Fire Department
- BLM Lands
- Grazing Assoc.
- School & Public Lands
- State Game Fish & Parks
- US Forest Service

Scale = 1:60,000 8/20/2008

Fire Department: **Lodgepole, Bison**

Legal Description: **T20N R12E**

Number of Structures: **12**

Number of Water Sources: **1**

0 0.5 1 2 Miles

See Page 32

See Page 39

See Page 41

See Page 48

Page 41

Fire Department:

Lemmon, Lodgepole, Bison

Legal Description: **T20N R13E**

Number of Structures: **2**

Number of Water Sources: **2**

0 0.5 1 2 Miles

Legend

- Structures
- Hydrant
- Pond or Dam
- Storage Tank
- Cemetery
- Pump Station
- Campgrounds
- EMS Station
- Fire Apparatus Only
- Law Enforcement
- Communication Sites
- Electrical Substation
- Streams
- County Roads
- USFS Roads
- Railroad
- Town/Range
- Section
- Perkins County
- Fire Response Area
- BLM Lands
- Grazing Assoc.
- School & Public Lands
- State Game Fish & Parks
- US Forest Service

Scale = 1:60,000 8/20/2008

See Page 33



See Page 40

See Page 42

See Page 49

Legend

- Structures
- Hydrant
- Pond or Dam
- Storage Tank
- Cemetery
- Pump Station
- Campgrounds
- Fire Station
- EMS Station
- Fire Apparatus Only
- Law Enforcement
- Communication Sites
- Electrical Substation
- Streams
- County Roads
- USFS Roads
- Railroad
- Town/Range
- Section
- Perkins County
- Fire Department
- BLM Lands
- Grazing Assoc.
- School & Public Lands
- State Game Fish & Parks
- US Forest Service

Scale = 1:60,000 8/20/2008

Fire Department: **Lemmon, Lodgepole, Bison**

Legal Description: **T20N R13E**

Number of Structures: **2**

Number of Water Sources: **2**

0 0.5 1 2 Miles

See Page 33

See Page 40

See Page 42

See Page 49

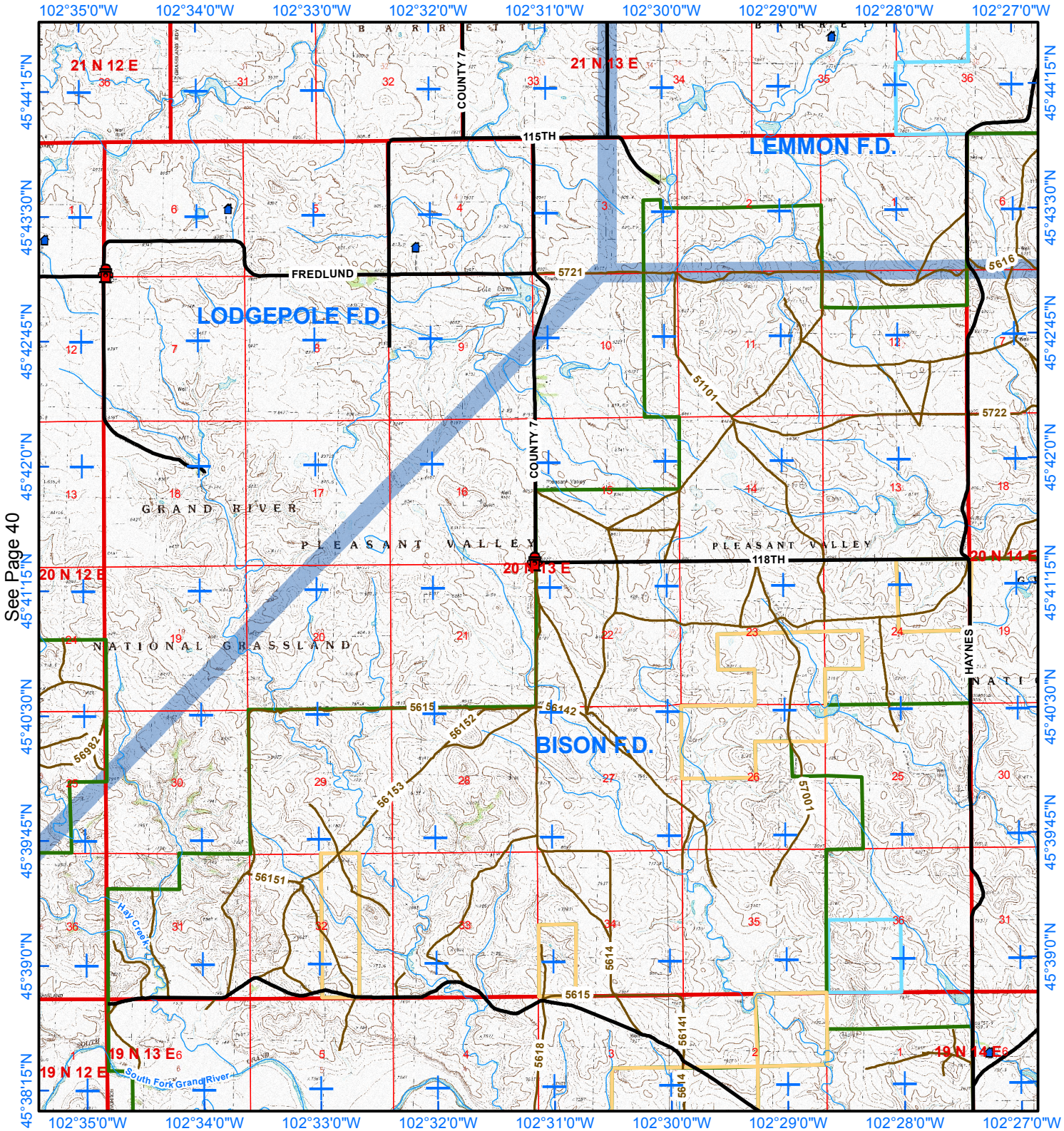

Page 42

Fire Department:

Lemmon, Bison

Legal Description: **T20N R14E**

Number of Structures: **7**

Number of Water Sources: **0**

0 0.5 1 2 Miles

Legend

- Structures
- Hydrant
- Pond or Dam
- Storage Tank
- Cemetery
- Pump Station
- Campgrounds
- EMS Station
- Fire Apparatus Only
- Law Enforcement
- Communication Sites
- Electrical Substation
- Streams
- County Roads
- USFS Roads
- Railroad
- Town/Range
- Section
- Perkins County
- Fire Response Area
- BLM Lands
- Grazing Assoc.
- School & Public Lands
- State Game Fish & Parks
- US Forest Service

Scale = 1:60,000 8/20/2008

See Page 34



See Page 41

See Page 43

See Page 50

Legend

- Structures
- Hydrant
- Pond or Dam
- Storage Tank
- Cemetery
- Pump Station
- Campgrounds
- Fire Station
- EMS Station
- Fire Apparatus Only
- Law Enforcement
- Communication Sites
- Electrical Substation
- Streams
- County Roads
- USFS Roads
- Railroad
- Town/Range
- Section
- Perkins County
- Fire Department
- BLM Lands
- Grazing Assoc.
- School & Public Lands
- State Game Fish & Parks
- US Forest Service

Scale = 1:60,000 8/20/2008

Fire Department: **Lemmon, Bison**

Legal Description: **T20N R14E**

Number of Structures: **7**

Number of Water Sources: **0**

0 0.5 1 2 Miles

See Page 34

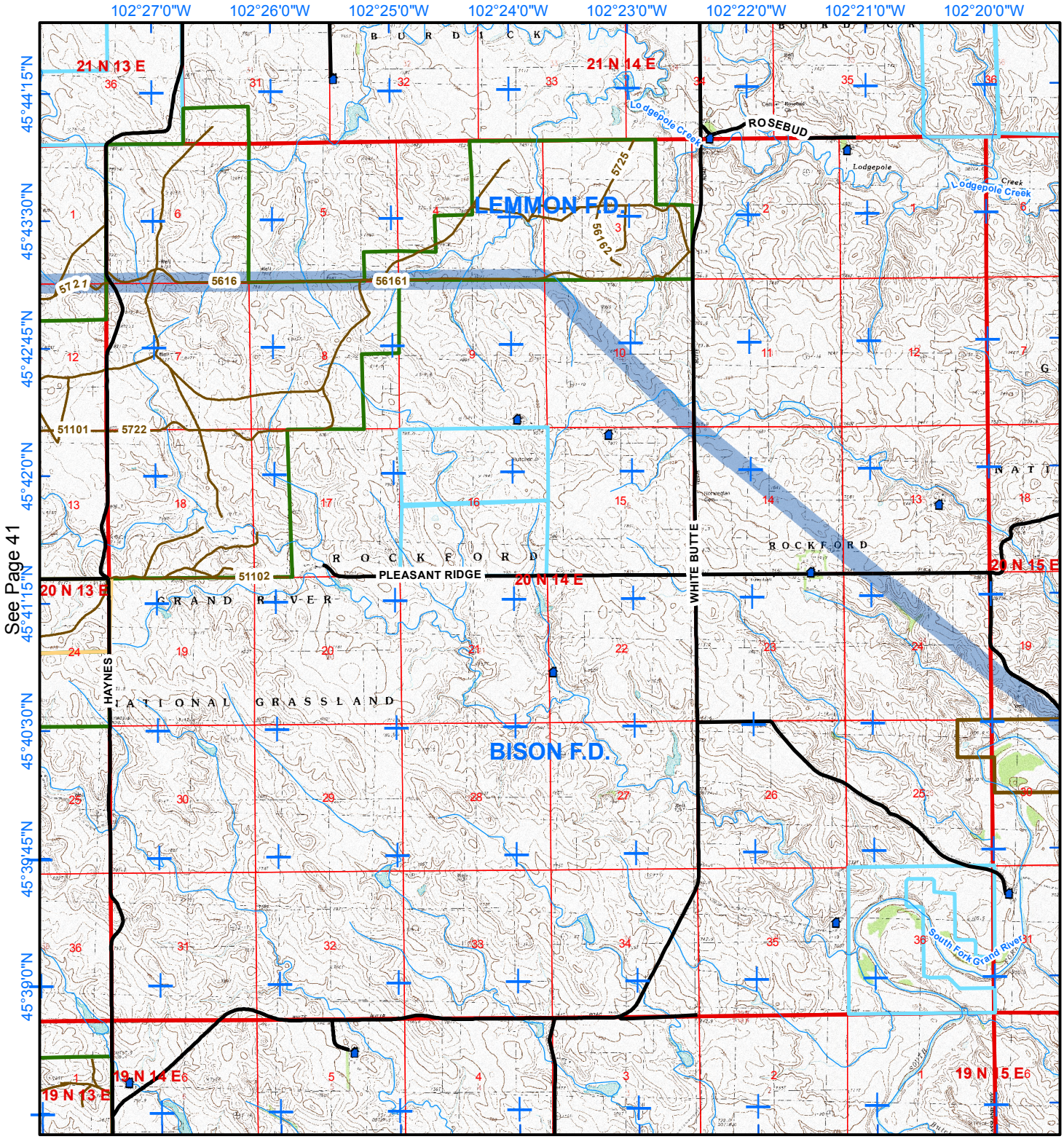

See Page 41

See Page 43

See Page 50

Page 43

Fire Department:

Lemmon

Legal Description: **T20N R15E**

Number of Structures: **7**

Number of Water Sources: **0**

0 0.5 1 2 Miles

Legend

- Structures
- Hydrant
- Pond or Dam
- Storage Tank
- Cemetery
- Pump Station
- Campgrounds
- EMS Station
- Fire Apparatus Only
- Law Enforcement
- Communication Sites
- Electrical Substation
- Streams
- County Roads
- USFS Roads
- Railroad
- Town/Range
- Section
- Perkins County
- Fire Response Area
- BLM Lands
- Grazing Assoc.
- School & Public Lands
- State Game Fish & Parks
- US Forest Service

Scale = 1:60,000 8/20/2008

See Page 35

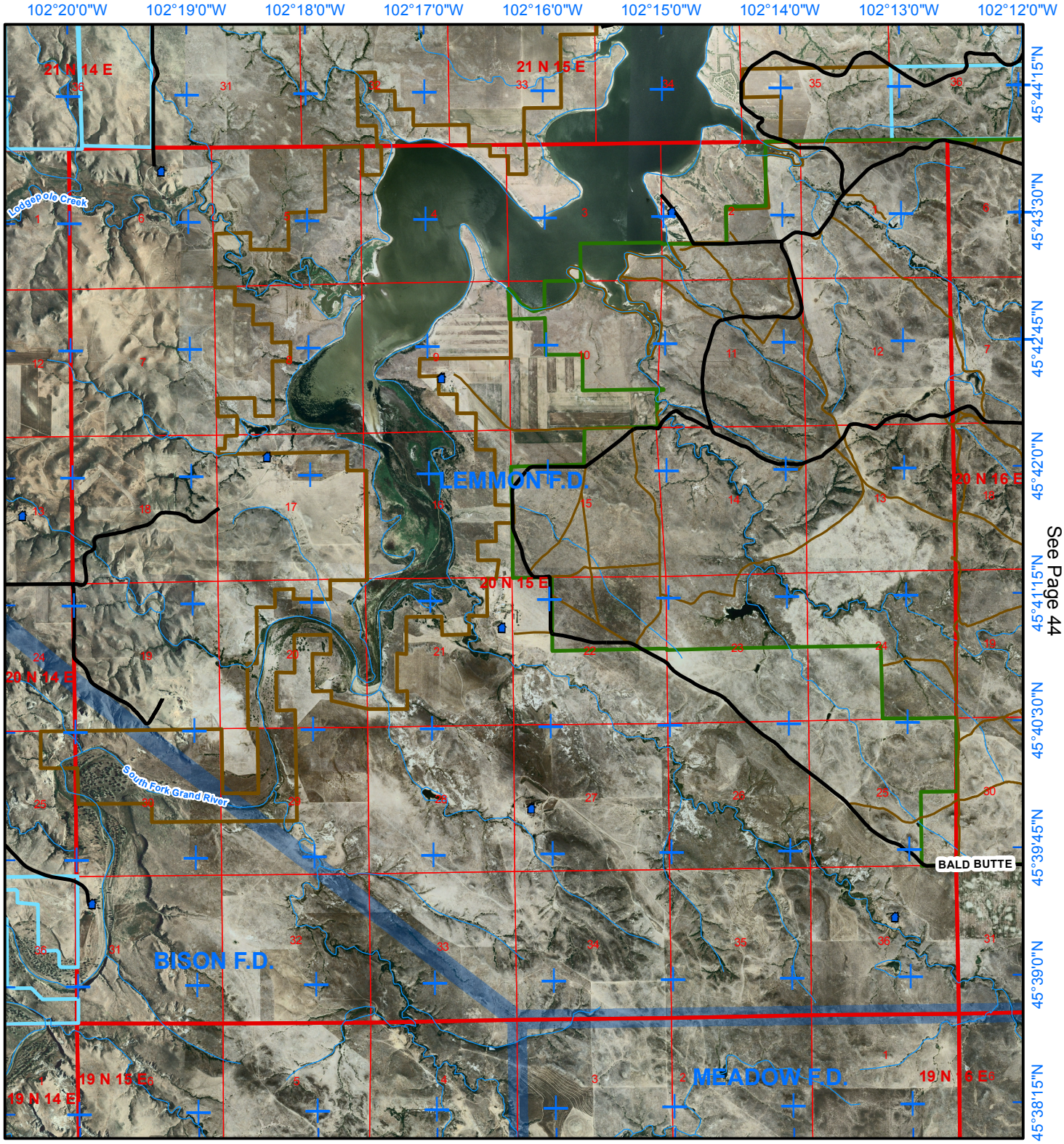

See Page 42

See Page 44

See Page 51

Legend

- Structures
- Hydrant
- Pond or Dam
- Storage Tank
- Cemetery
- Pump Station
- Campgrounds
- Fire Station
- EMS Station
- Fire Apparatus Only
- Law Enforcement
- Communication Sites
- Electrical Substation
- Streams
- County Roads
- USFS Roads
- Railroad
- Town/Range
- Section
- Perkins County
- Fire Department
- BLM Lands
- Grazing Assoc.
- School & Public Lands
- State Game Fish & Parks
- US Forest Service

Scale = 1:60,000 8/20/2008

Fire Department: **Lemmon**

Legal Description: **T20N R15E**

Number of Structures: **7**

Number of Water Sources: **0**

0 0.5 1 2 Miles

See Page 35

See Page 42

See Page 44

See Page 51

Page 44

Fire Department:

Lemmon

Legal Description: **T20N R16E**

Number of Structures: **2**

Number of Water Sources: **0**

0 0.5 1 2 Miles

Legend

- Structures
- Hydrant
- Pond or Dam
- Storage Tank
- Cemetery
- Pump Station
- Campgrounds
- EMS Station
- Fire Apparatus Only
- Law Enforcement
- Communication Sites
- Electrical Substation
- Streams
- County Roads
- USFS Roads
- Railroad
- Town/Range
- Section
- Perkins County
- Fire Response Area
- BLM Lands
- Grazing Assoc.
- School & Public Lands
- State Game Fish & Parks
- US Forest Service

Scale = 1:60,000 8/20/2008

See Page 36

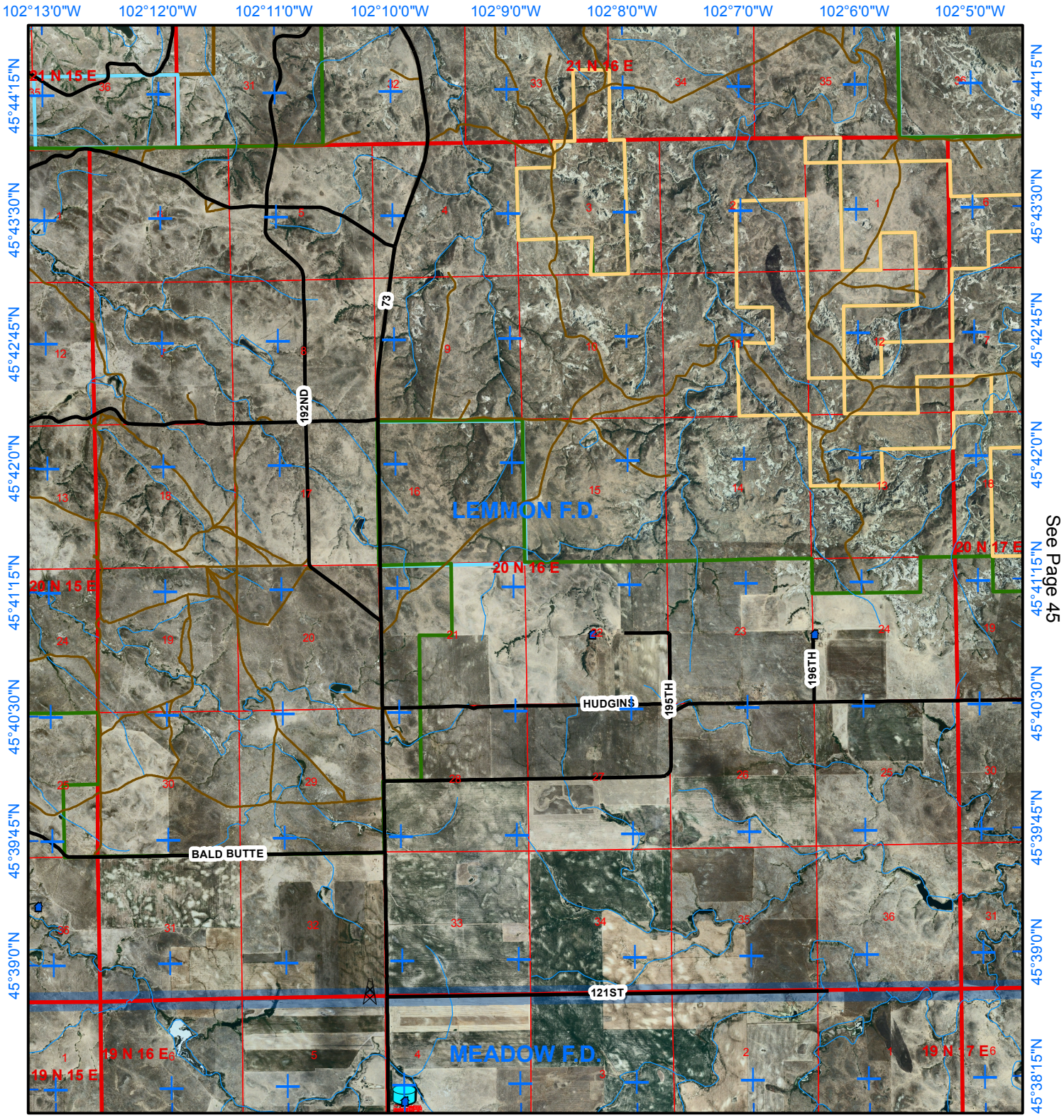

See Page 43

See Page 45

See Page 52

Legend

- Structures
- Hydrant
- Pond or Dam
- Storage Tank
- Cemetery
- Pump Station
- Campgrounds
- Fire Station
- EMS Station
- Fire Apparatus Only
- Law Enforcement
- Communication Sites
- Electrical Substation
- Streams
- County Roads
- USFS Roads
- Railroad
- Town/Range
- Section
- Perkins County
- Fire Department
- BLM Lands
- Grazing Assoc.
- School & Public Lands
- State Game Fish & Parks
- US Forest Service

Scale = 1:60,000 8/20/2008

Fire Department: **Lemmon**

Legal Description: **T20N R16E**

Number of Structures: **2**

Number of Water Sources: **0**

0 0.5 1 2 Miles

See Page 36

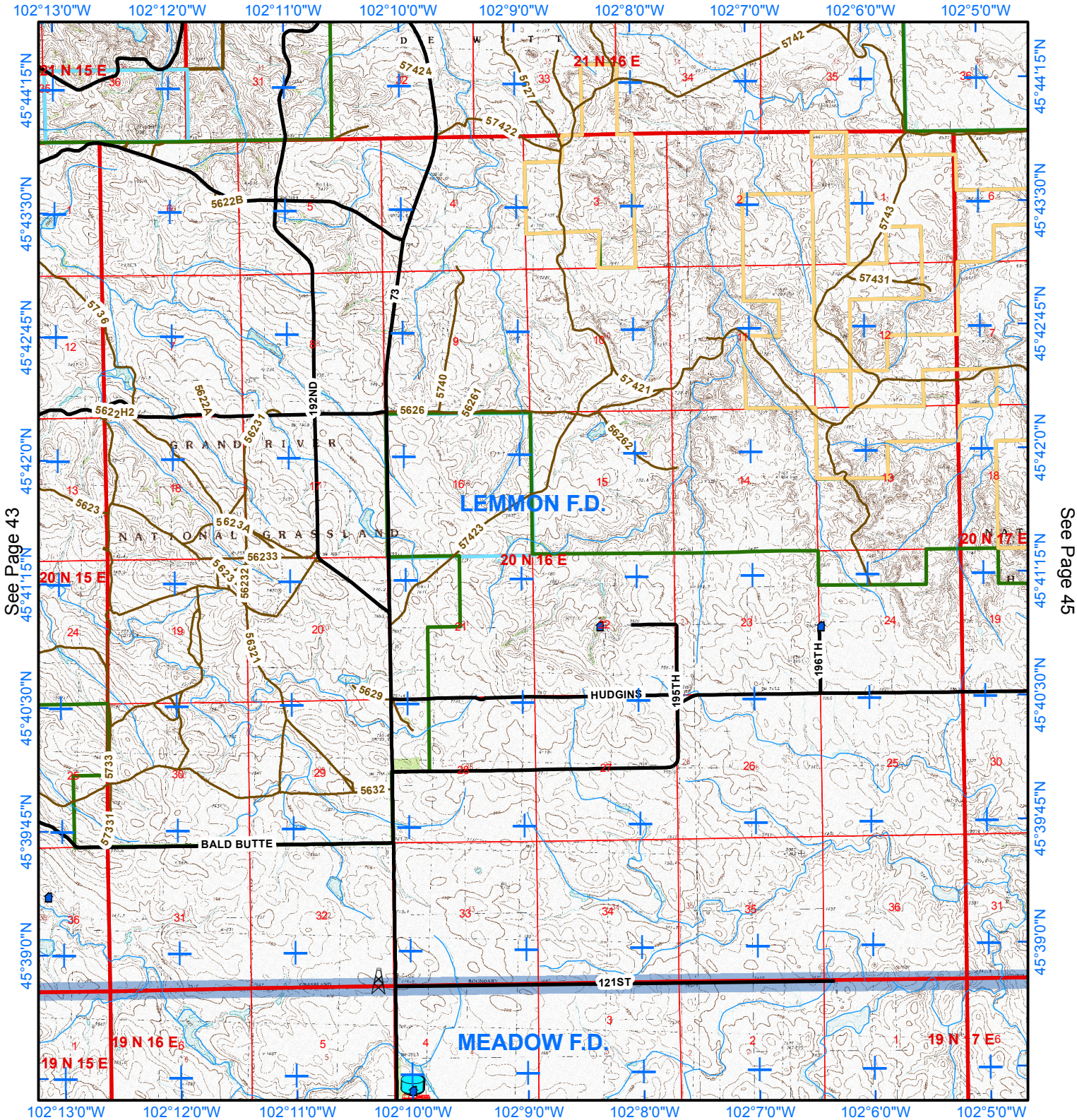

See Page 43

See Page 45

See Page 52

Page 45

Fire Department:

Lemmon

Legal Description: **T20N R17E**

Number of Structures: **1**

Number of Water Sources: **0**

0 0.5 1 2 Miles

Legend

- Structures
- Hydrant
- Pond or Dam
- Storage Tank
- Cemetery
- Pump Station
- Campgrounds
- EMS Station
- Fire Apparatus Only
- Law Enforcement
- Communication Sites
- Electrical Substation
- Streams
- County Roads
- USFS Roads
- Railroad
- Town/Range
- Section
- Perkins County
- Fire Response Area
- BLM Lands
- Grazing Assoc.
- School & Public Lands
- State Game Fish & Parks
- US Forest Service

Scale = 1:60,000 8/20/2008

See Page 37

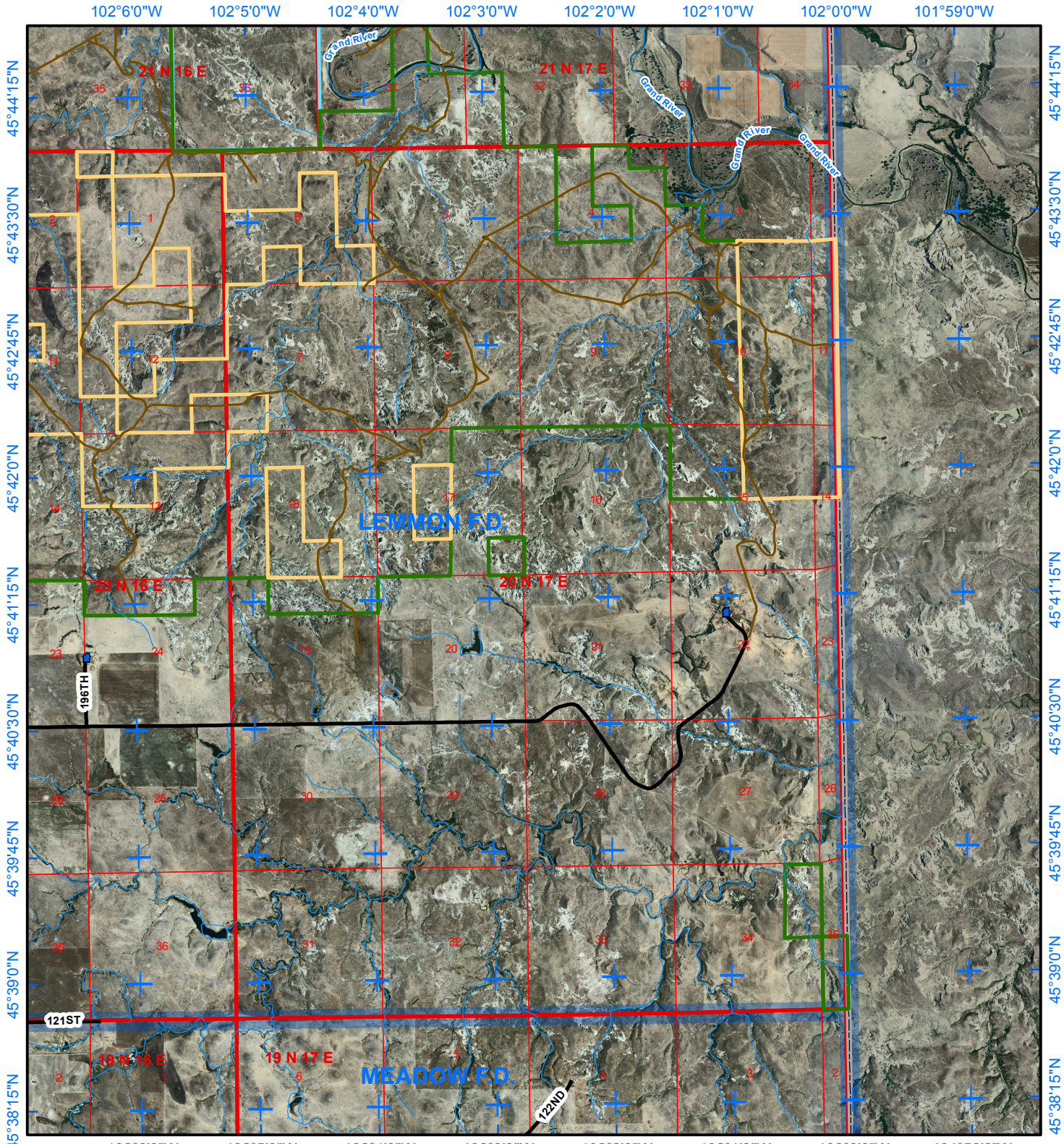

See Page 44

See Page 53

Legend

- Structures
- Hydrant
- Pond or Dam
- Storage Tank
- Cemetery
- Pump Station
- Campgrounds
- Fire Station
- EMS Station
- Fire Apparatus Only
- Law Enforcement
- Communication Sites
- Electrical Substation
- Streams
- County Roads
- USFS Roads
- Railroad
- Town/Range
- Section
- Perkins County
- Fire Department
- BLM Lands
- Grazing Assoc.
- School & Public Lands
- State Game Fish & Parks
- US Forest Service

Scale = 1:60,000 8/20/2008

Fire Department: **Lemmon**

Legal Description: **T20N R17E**

Number of Structures: **1**

Number of Water Sources: **0**

0 0.5 1 2 Miles

See Page 37

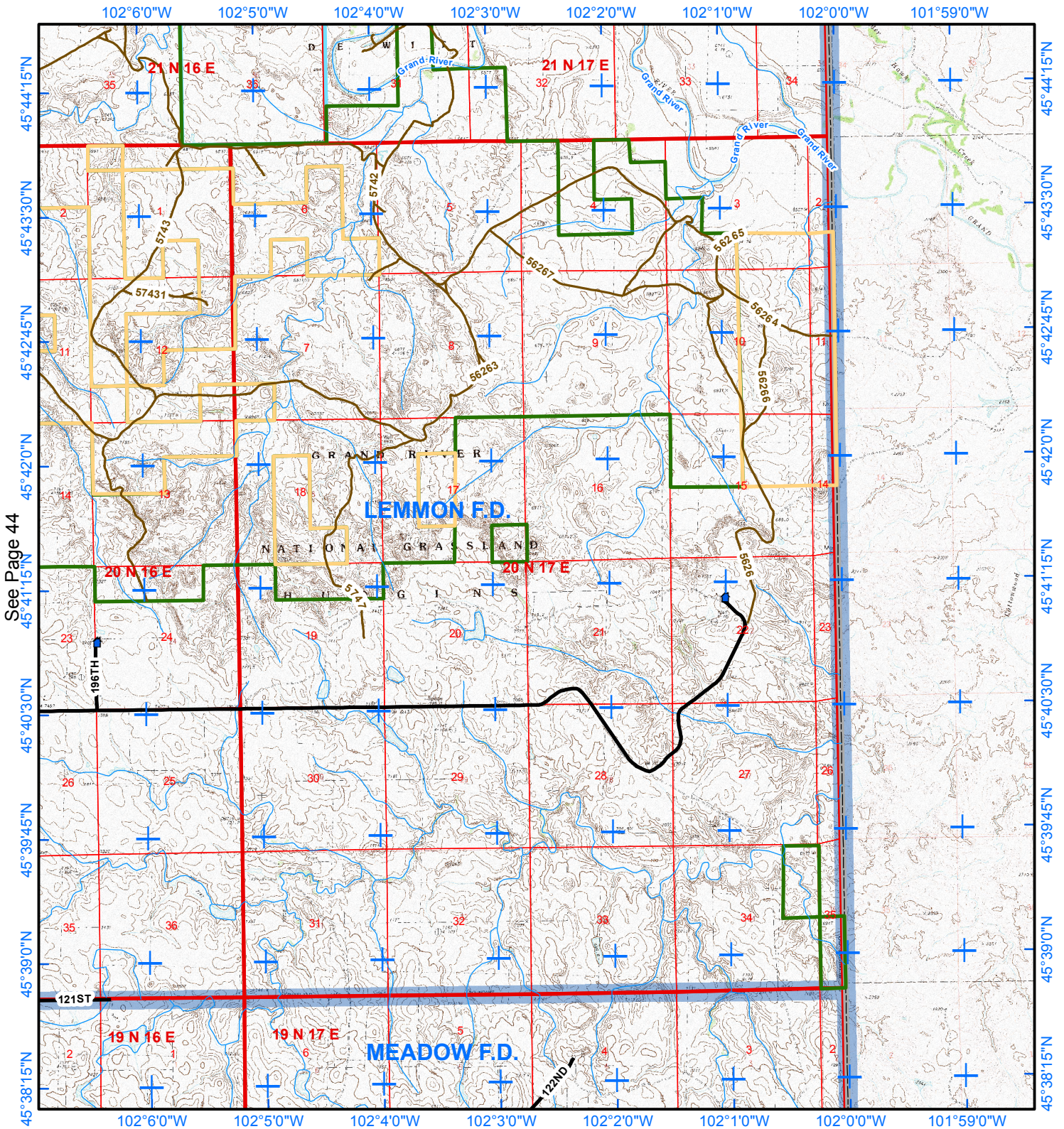

See Page 44

See Page 53

Page 46

Fire Department:

Prairie City

Legal Description: **T19N R10E**

Number of Structures: **3**

Number of Water Sources: **2**

0 0.5 1 2 Miles

Legend

- Structures
- Hydrant
- Pond or Dam
- Storage Tank
- Cemetery
- Pump Station
- Campgrounds
- EMS Station
- Fire Apparatus Only
- Law Enforcement
- Communication Sites
- Electrical Substation
- Streams
- County Roads
- USFS Roads
- Railroad
- Town/Range
- Section
- Perkins County
- Fire Response Area
- BLM Lands
- Grazing Assoc.
- School & Public Lands
- State Game Fish & Parks
- US Forest Service

Scale = 1:60,000 8/20/2008

See Page 38

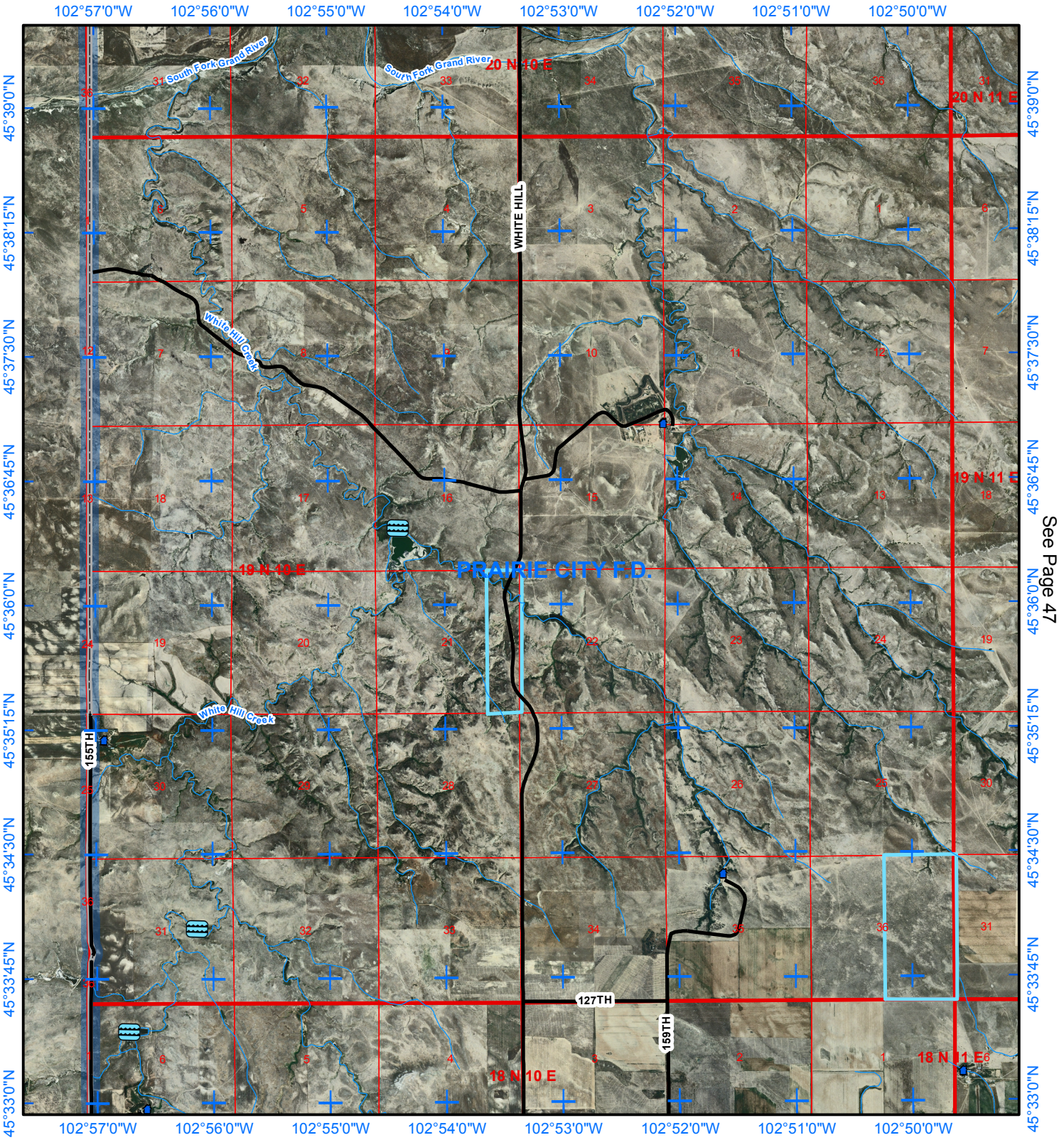

See Page 47

See Page 54

Legend

- Structures
- Hydrant
- Pond or Dam
- Storage Tank
- Cemetery
- Pump Station
- Campgrounds
- Fire Station
- EMS Station
- Fire Apparatus Only
- Law Enforcement
- Communication Sites
- Electrical Substation
- Streams
- County Roads
- USFS Roads
- Railroad
- Town/Range
- Section
- Perkins County
- Fire Department
- BLM Lands
- Grazing Assoc.
- School & Public Lands
- State Game Fish & Parks
- US Forest Service

Scale = 1:60,000 8/20/2008

Fire Department: **Prairie City**

Legal Description: **T19N R10E**

Number of Structures: **3**

Number of Water Sources: **2**

0 0.5 1 2 Miles

See Page 38

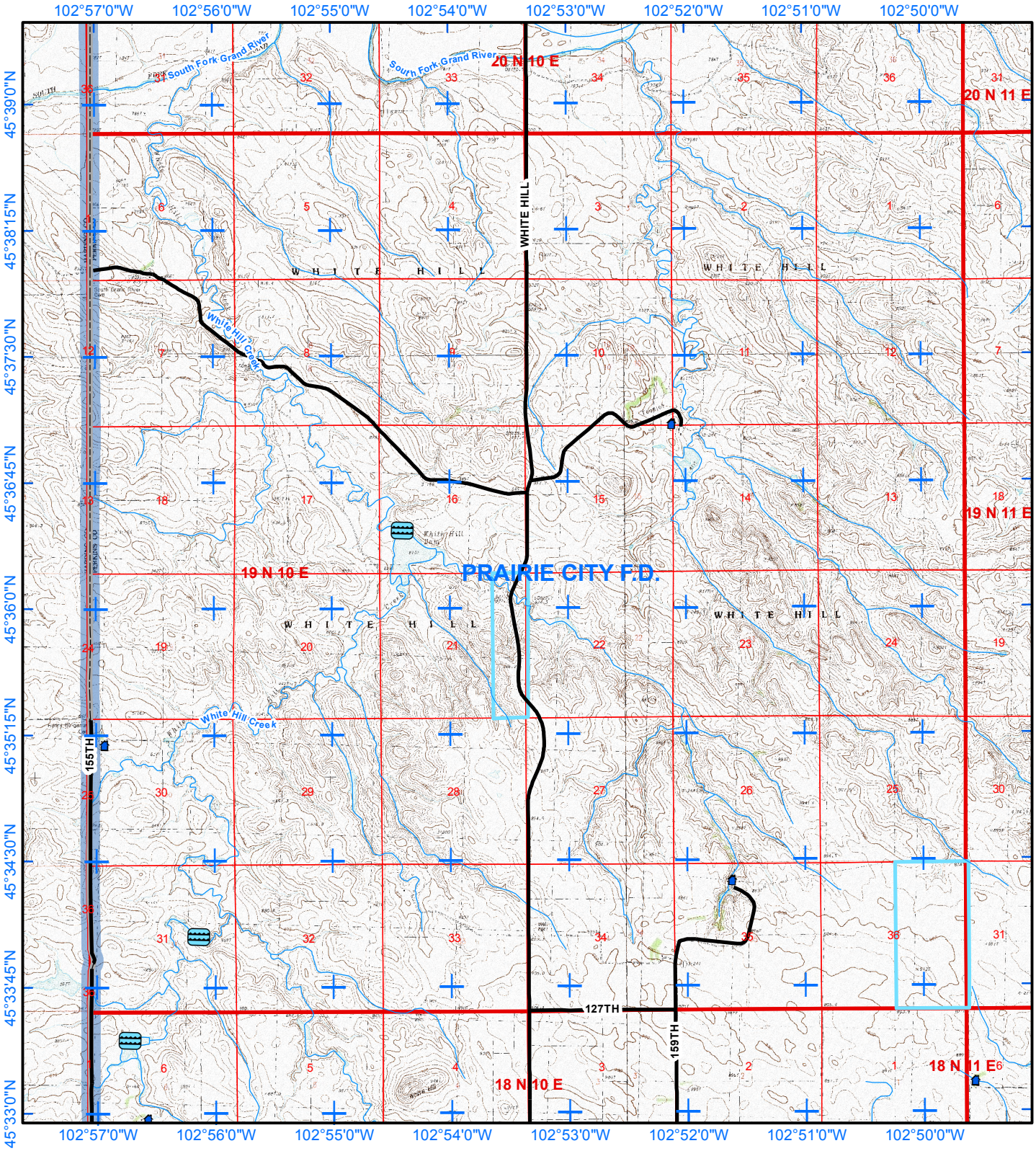

See Page 47

See Page 54

Page 47

Fire Department:

Prairie City

Legal Description: **T19N R11E**

Number of Structures: **5**

Number of Water Sources: **2**

0 0.5 1 2 Miles

Legend

- Structures
- Hydrant
- Pond or Dam
- Storage Tank
- Cemetery
- Pump Station
- Campgrounds
- EMS Station
- Fire Apparatus Only
- Law Enforcement
- Communication Sites
- Electrical Substation
- Streams
- County Roads
- USFS Roads
- Railroad
- Town/Range
- Section
- Perkins County
- Fire Response Area
- BLM Lands
- Grazing Assoc.
- School & Public Lands
- State Game Fish & Parks
- US Forest Service

Scale = 1:60,000 8/20/2008

See Page 39

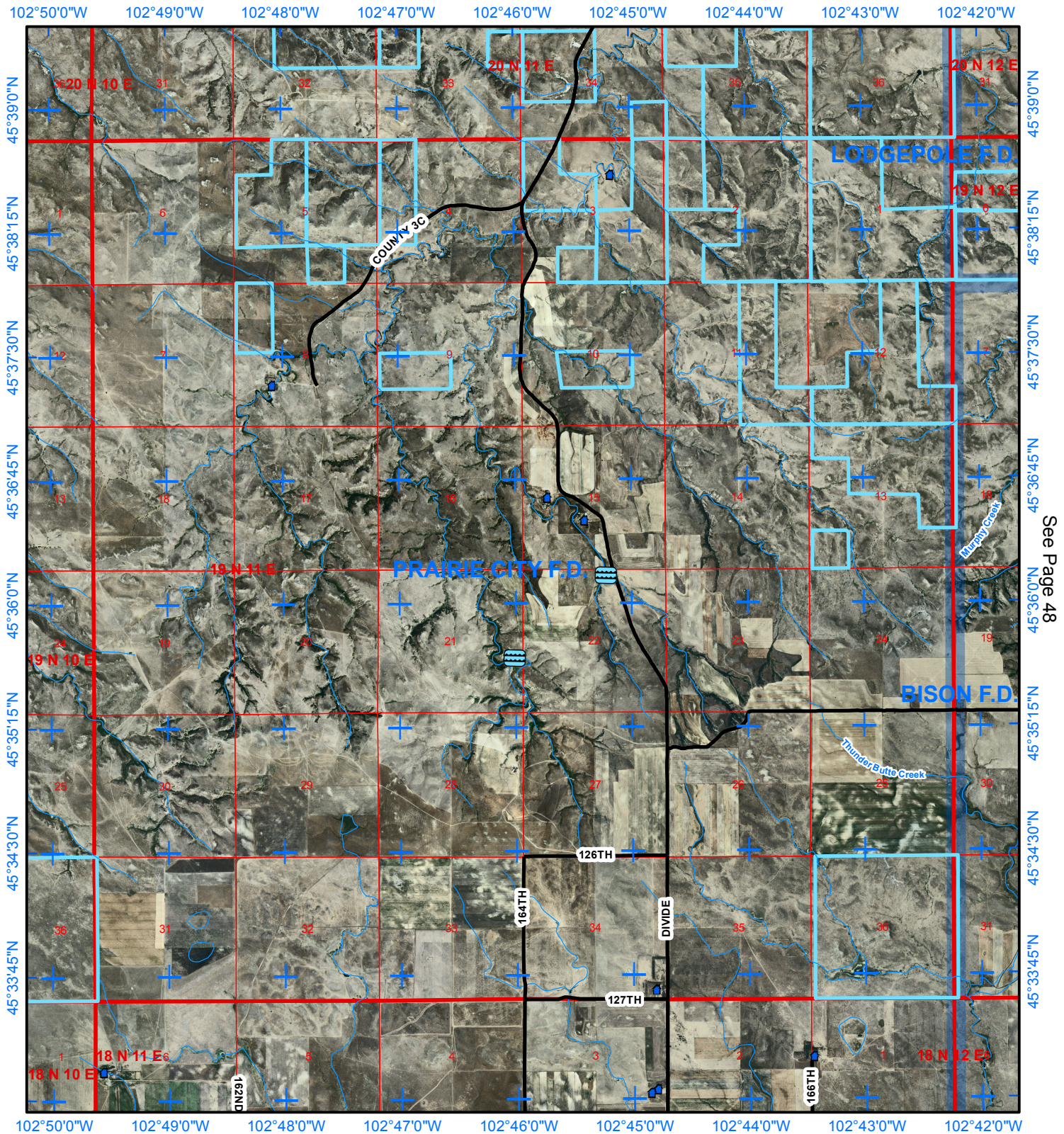

See Page 46

See Page 48

See Page 55

Legend

- Structures
- Hydrant
- Pond or Dam
- Storage Tank
- Cemetery
- Pump Station
- Campgrounds
- Fire Station
- EMS Station
- Fire Apparatus Only
- Law Enforcement
- Communication Sites
- Electrical Substation
- Streams
- County Roads
- USFS Roads
- Railroad
- Town/Range
- Section
- Perkins County
- Fire Department
- BLM Lands
- Grazing Assoc.
- School & Public Lands
- State Game Fish & Parks
- US Forest Service

Scale = 1:60,000 8/20/2008

Fire Department: **Prairie City**

Legal Description: **T19N R11E**

Number of Structures: **5**

Number of Water Sources: **2**

0 0.5 1 2 Miles

See Page 39

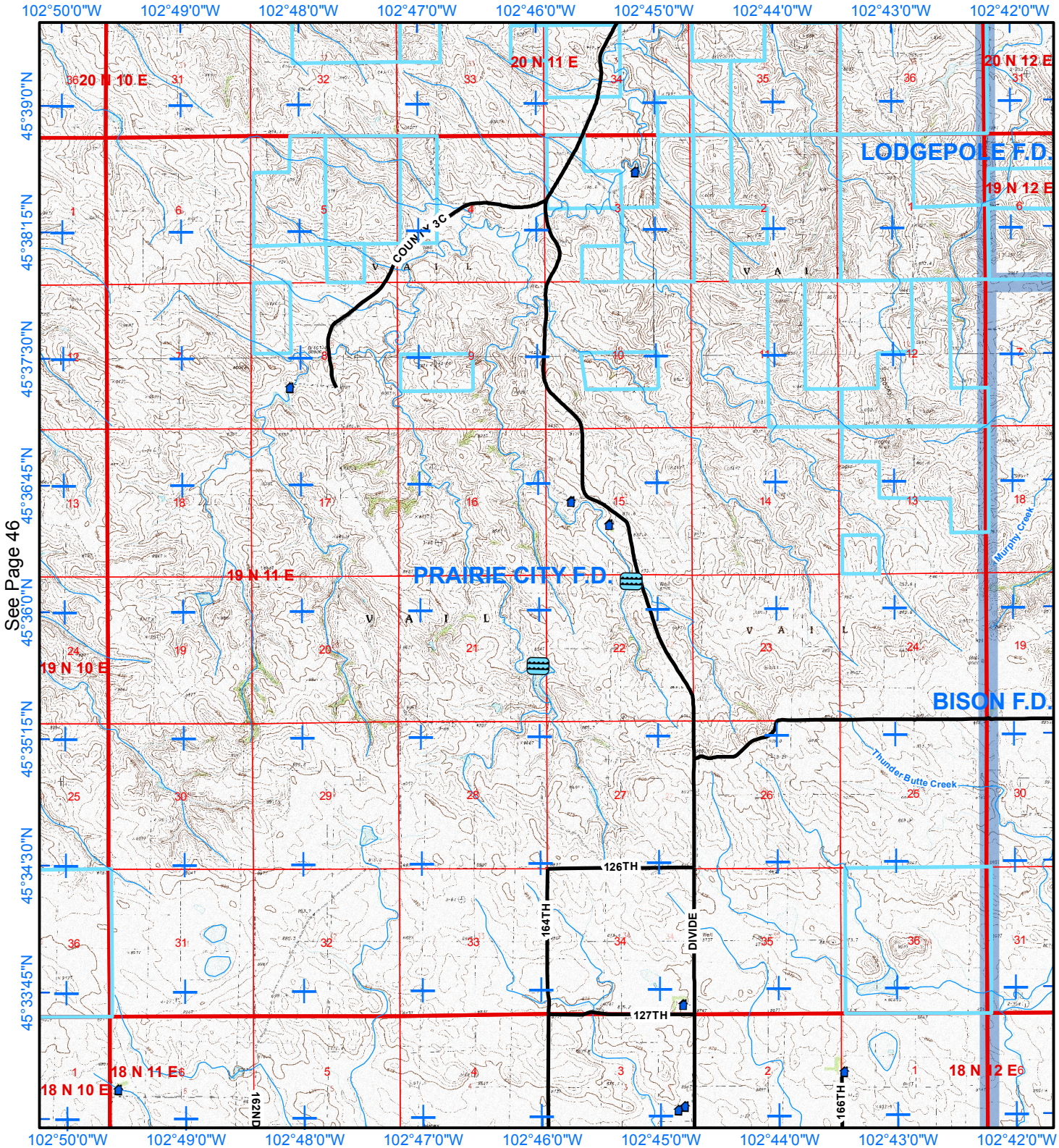

See Page 46

See Page 48

See Page 55

Page 48

Fire Department:

Lodgepole, Bison

Legal Description: **T19N R12E**

Number of Structures: **11**

Number of Water Sources: **1**

0 0.5 1 2 Miles

Legend

- Structures
- Hydrant
- Pond or Dam
- Storage Tank
- Cemetery
- Pump Station
- Campgrounds
- EMS Station
- Fire Apparatus Only
- Law Enforcement
- Communication Sites
- Electrical Substation
- Streams
- County Roads
- USFS Roads
- Railroad
- Town/Range
- Section
- Perkins County
- Fire Response Area
- BLM Lands
- Grazing Assoc.
- School & Public Lands
- State Game Fish & Parks
- US Forest Service

Scale = 1:60,000 8/20/2008

See Page 40

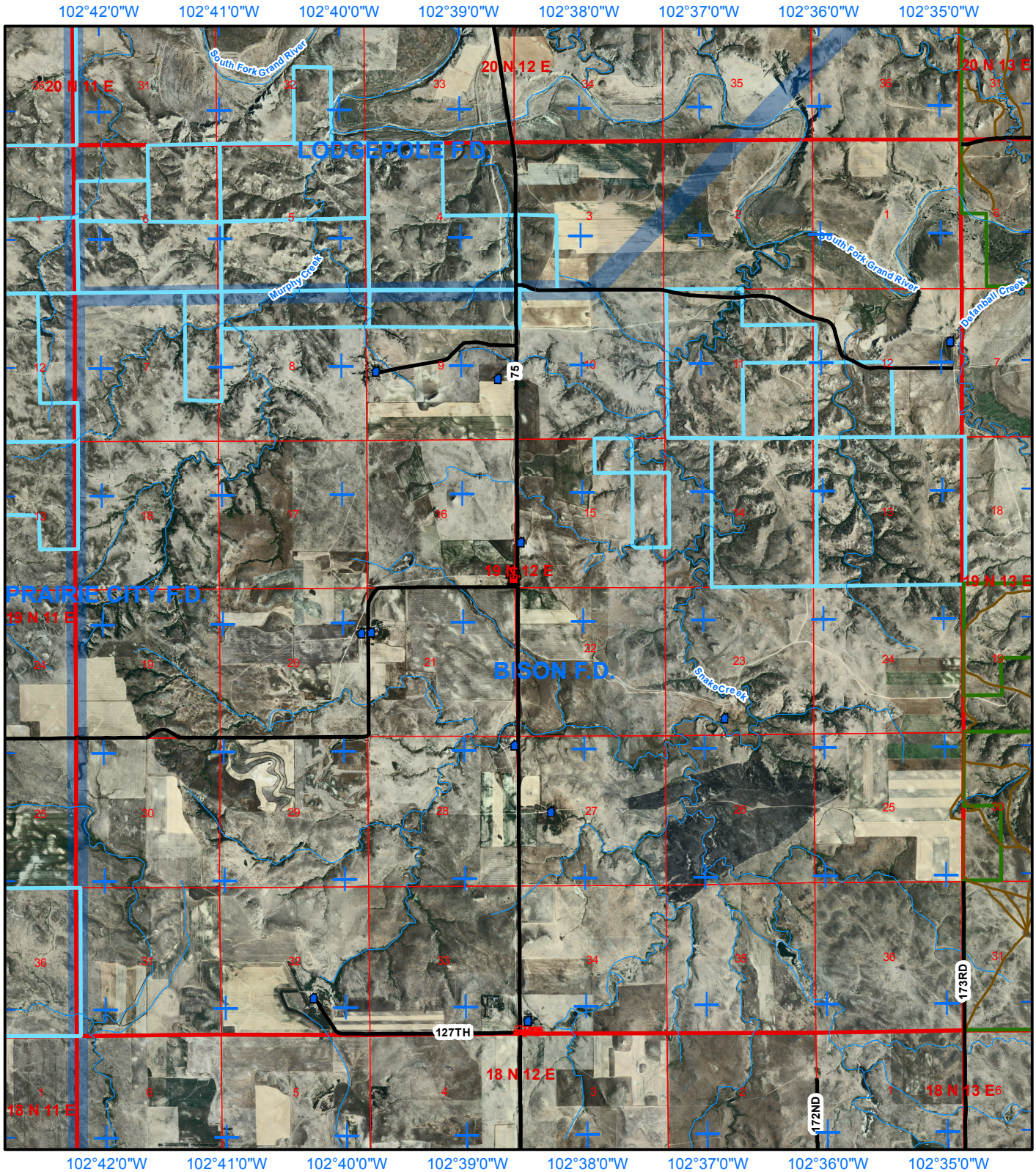

See Page 47

See Page 49

See Page 56

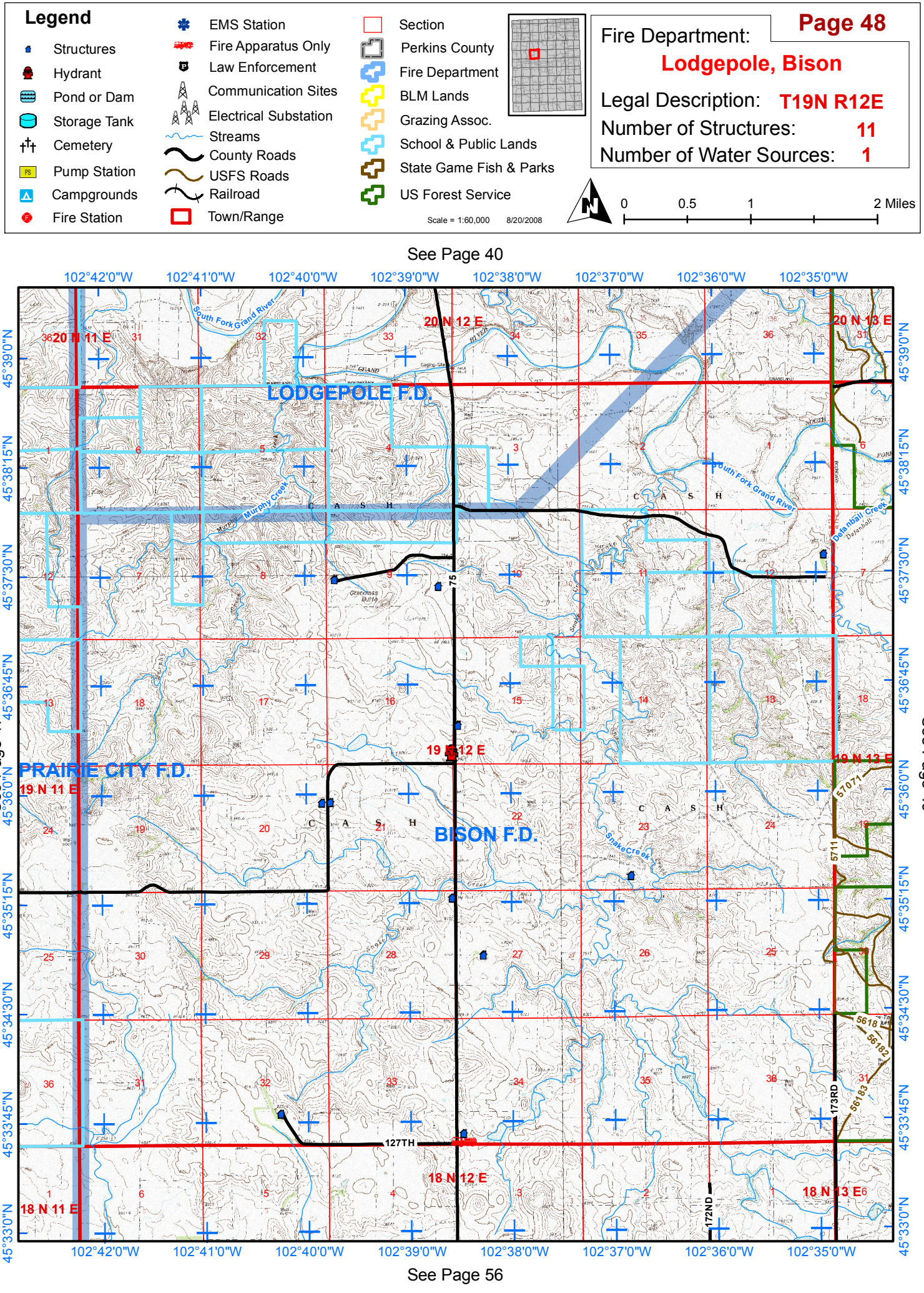
Legend
Structures
Hydrant
Pond or Dam
Storage Tank
Cemetery
Pump Station
Campgrounds
Fire Station
EMS Station
Fire Apparatus Only
Law Enforcement
Communication Sites
Electrical Substation
Streams
County Roads
USFS Roads
Railroad
Town/Range
Section
Perkins County
Fire Department
BLM Lands
Grazing Assoc.
School & Public Lands
State Game Fish & Parks
US Forest Service
Scale = 1:60,000 8/20/2008
Page 48
Fire Department:
Lodgepole, Bison
Legal Description: T19N R12E
Number of Structures: 11
Number of Water Sources: 1
0 0.5 1 2 Miles
See Page 40
See Page 47
See Page 49
See Page 56
102°42'0"W
102°41'0"W
102°40'0"W
102°39'0"W
102°38'0"W
102°37'0"W
102°36'0"W
102°35'0"W
45°39'0"N
45°38'15"N
45°37'30"N
45°36'45"N
45°36'0"N
45°35'15"N
45°34'30"N
45°33'45"N
45°33'0"N
LODGEPOLE F.D.
PRAIRIE CITY F.D.
BISON F.D.
20 N 11 E
20 N 12 E
20 N 13 E
19 N 11 E
19 N 12 E
19 N 13 E
18 N 11 E
18 N 12 E
18 N 13 E
South Fork Grand River
Murphy Creek
Snake Creek
Delanball Creek
CASH
75
127TH
173RD
172ND
57071
5711
5618
56182
56183

Page 49

Fire Department:

Bison

Legal Description: **T19N R13E**

Number of Structures: **1**

Number of Water Sources: **0**

0 0.5 1 2 Miles

Legend

- Structures
- Hydrant
- Pond or Dam
- Storage Tank
- Cemetery
- Pump Station
- Campgrounds
- EMS Station
- Fire Apparatus Only
- Law Enforcement
- Communication Sites
- Electrical Substation
- Streams
- County Roads
- USFS Roads
- Railroad
- Town/Range
- Section
- Perkins County
- Fire Response Area
- BLM Lands
- Grazing Assoc.
- School & Public Lands
- State Game Fish & Parks
- US Forest Service

Scale = 1:60,000 8/20/2008

See Page 41

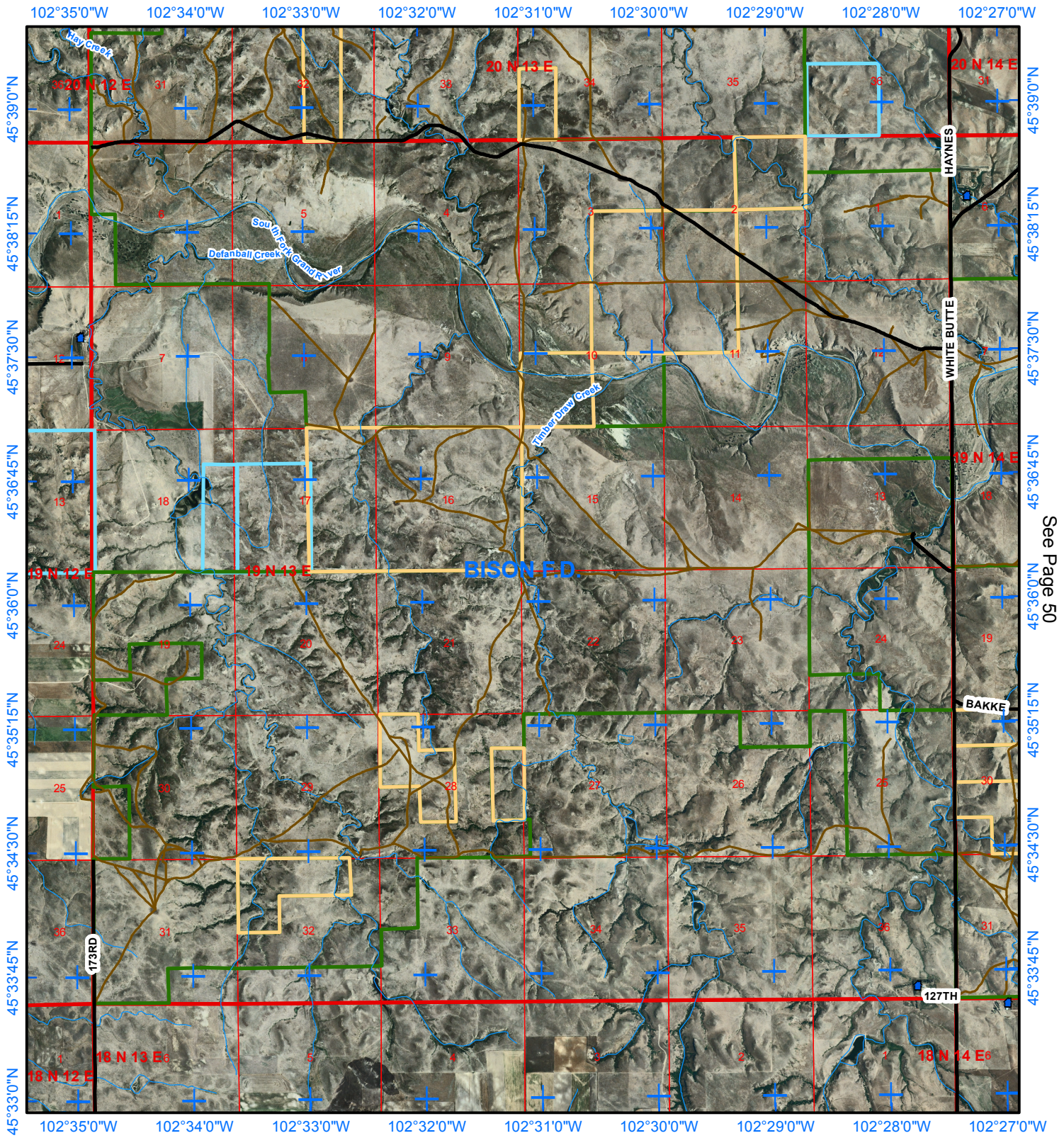

See Page 48

See Page 50

See Page 57

Legend

- Structures
- Hydrant
- Pond or Dam
- Storage Tank
- Cemetery
- Pump Station
- Campgrounds
- Fire Station
- EMS Station
- Fire Apparatus Only
- Law Enforcement
- Communication Sites
- Electrical Substation
- Streams
- County Roads
- USFS Roads
- Railroad
- Town/Range
- Section
- Perkins County
- Fire Department
- BLM Lands
- Grazing Assoc.
- School & Public Lands
- State Game Fish & Parks
- US Forest Service

Scale = 1:60,000 8/20/2008

Fire Department: **Bison**

Legal Description: **T19N R13E**

Number of Structures: **1**

Number of Water Sources: **0**

0 0.5 1 2 Miles

See Page 41

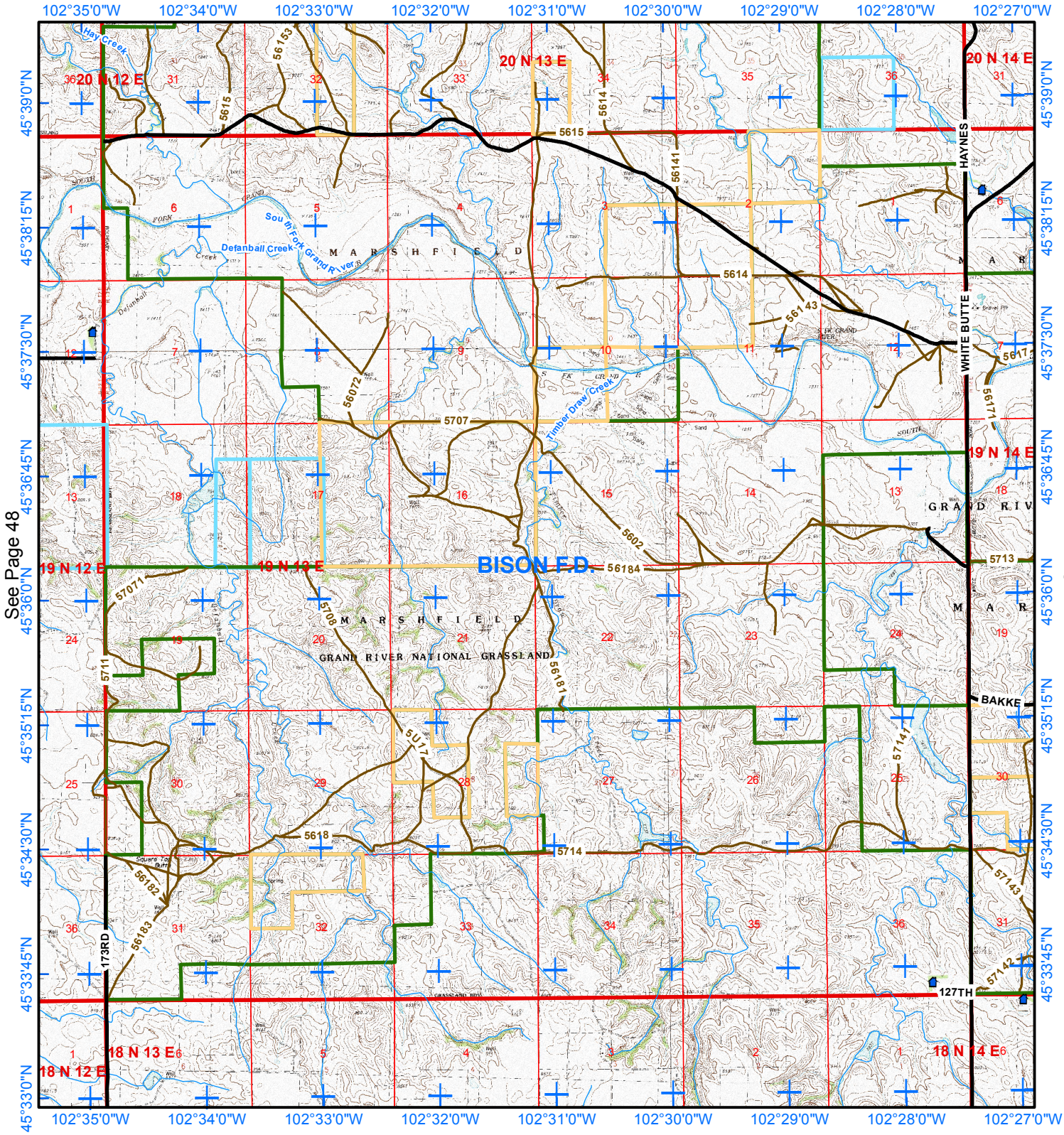

See Page 48

See Page 50

See Page 57

Page 50

Fire Department:

Bison

Legal Description: **T19N R14E**

Number of Structures: **8**

Number of Water Sources: **0**

0 0.5 1 2 Miles

Legend

- Structures
- Hydrant
- Pond or Dam
- Storage Tank
- Cemetery
- Pump Station
- Campgrounds
- EMS Station
- Fire Apparatus Only
- Law Enforcement
- Communication Sites
- Electrical Substation
- Streams
- County Roads
- USFS Roads
- Railroad
- Town/Range
- Section
- Perkins County
- Fire Response Area
- BLM Lands
- Grazing Assoc.
- School & Public Lands
- State Game Fish & Parks
- US Forest Service

Scale = 1:60,000 8/20/2008

See Page 42

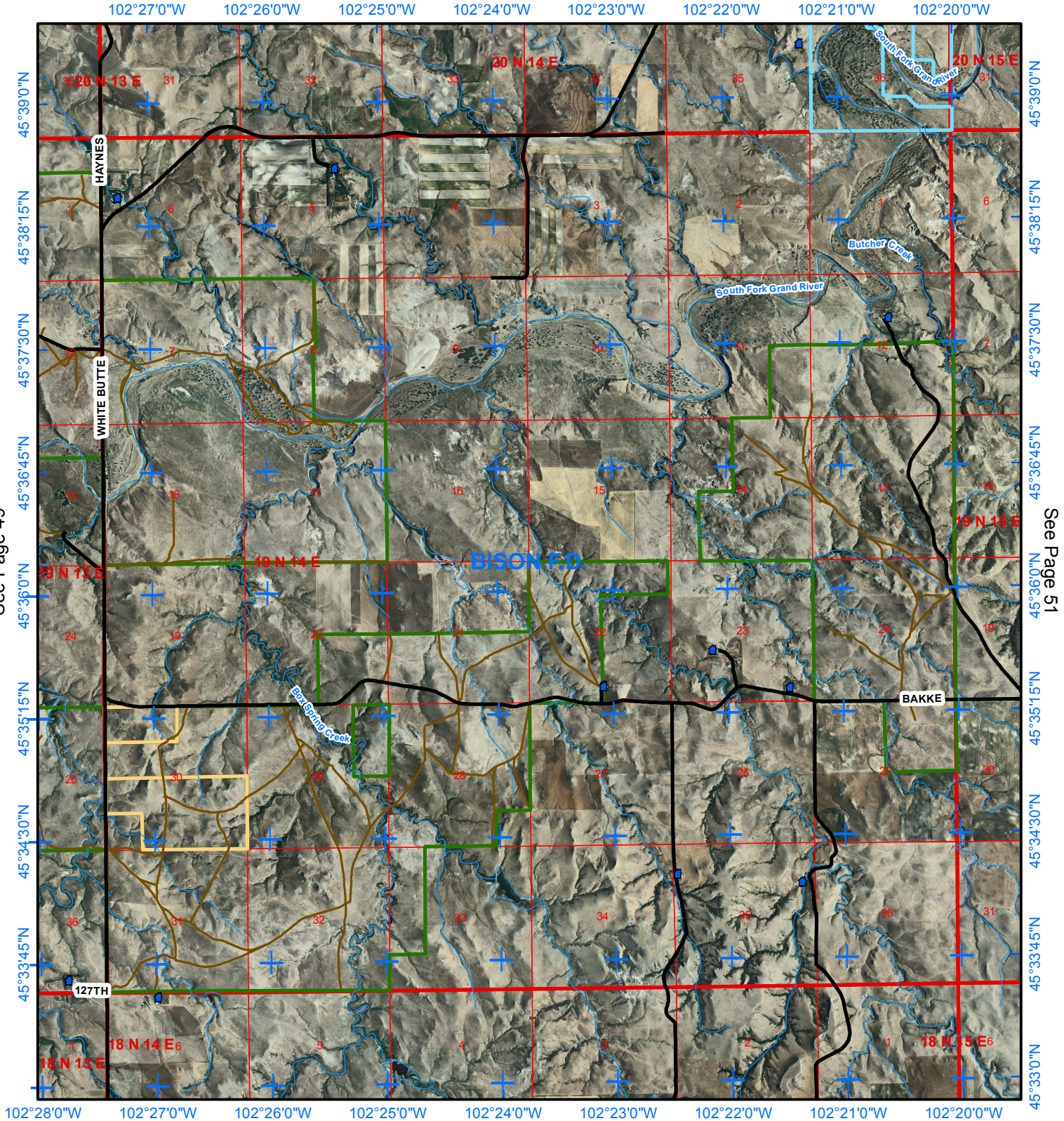

See Page 49

See Page 51

See Page 58

Legend

- Structures
- Hydrant
- Pond or Dam
- Storage Tank
- Cemetery
- Pump Station
- Campgrounds
- Fire Station
- EMS Station
- Fire Apparatus Only
- Law Enforcement
- Communication Sites
- Electrical Substation
- Streams
- County Roads
- USFS Roads
- Railroad
- Town/Range
- Section
- Perkins County
- Fire Department
- BLM Lands
- Grazing Assoc.
- School & Public Lands
- State Game Fish & Parks
- US Forest Service

Scale = 1:60,000 8/20/2008

Fire Department: **Bison**

Legal Description: **T19N R14E**

Number of Structures: **8**

Number of Water Sources: **0**

0 0.5 1 2 Miles

See Page 42

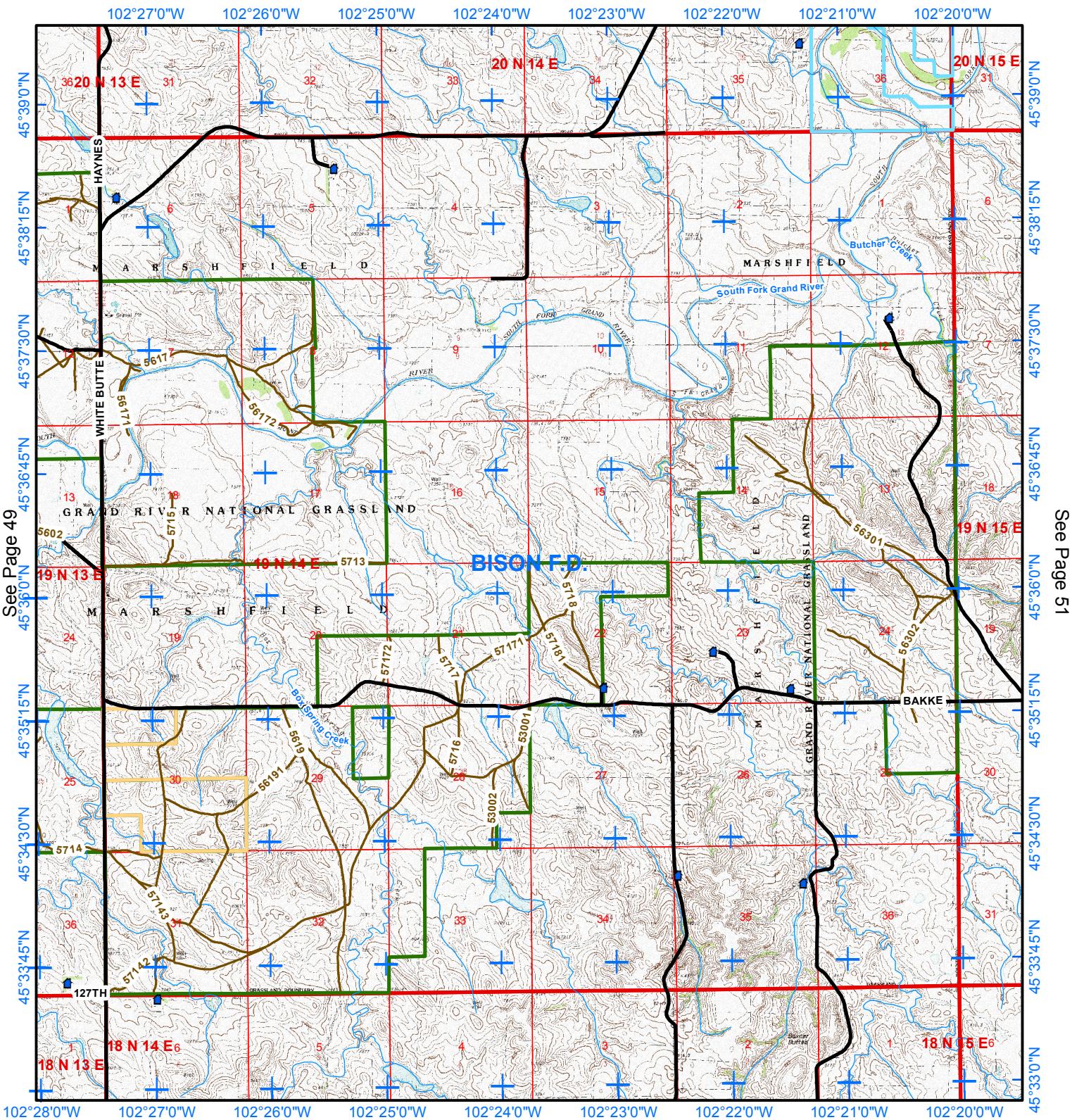

See Page 49

See Page 51

See Page 58

Page 51

Fire Department:

Bison, Meadow

Legal Description: **T19N R15E**

Number of Structures: **8**

Number of Water Sources: **0**

0 0.5 1 2 Miles

Legend

- Structures
- Hydrant
- Pond or Dam
- Storage Tank
- Cemetery
- Pump Station
- Campgrounds
- EMS Station
- Fire Apparatus Only
- Law Enforcement
- Communication Sites
- Electrical Substation
- Streams
- County Roads
- USFS Roads
- Railroad
- Town/Range
- Section
- Perkins County
- Fire Response Area
- BLM Lands
- Grazing Assoc.
- School & Public Lands
- State Game Fish & Parks
- US Forest Service

Scale = 1:60,000 8/20/2008

See Page 43

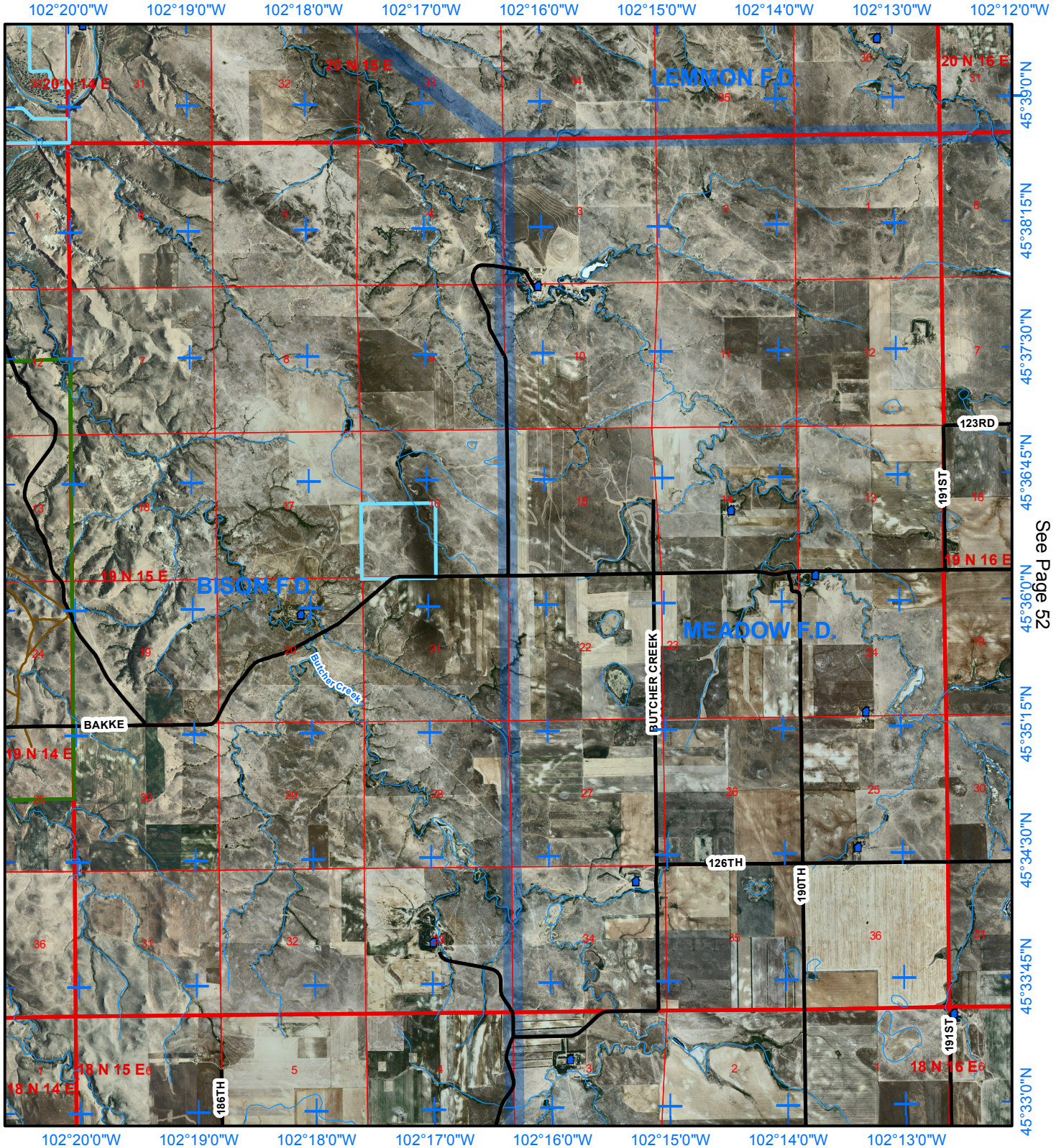

See Page 50

See Page 52

See Page 59

Legend

- Structures
- Hydrant
- Pond or Dam
- Storage Tank
- Cemetery
- Pump Station
- Campgrounds
- Fire Station
- EMS Station
- Fire Apparatus Only
- Law Enforcement
- Communication Sites
- Electrical Substation
- Streams
- County Roads
- USFS Roads
- Railroad
- Town/Range
- Section
- Perkins County
- Fire Department
- BLM Lands
- Grazing Assoc.
- School & Public Lands
- State Game Fish & Parks
- US Forest Service

Scale = 1:60,000 8/20/2008

Fire Department: **Bison, Meadow**

Legal Description: **T19N R15E**

Number of Structures: **8**

Number of Water Sources: **0**

0 0.5 1 2 Miles

See Page 43

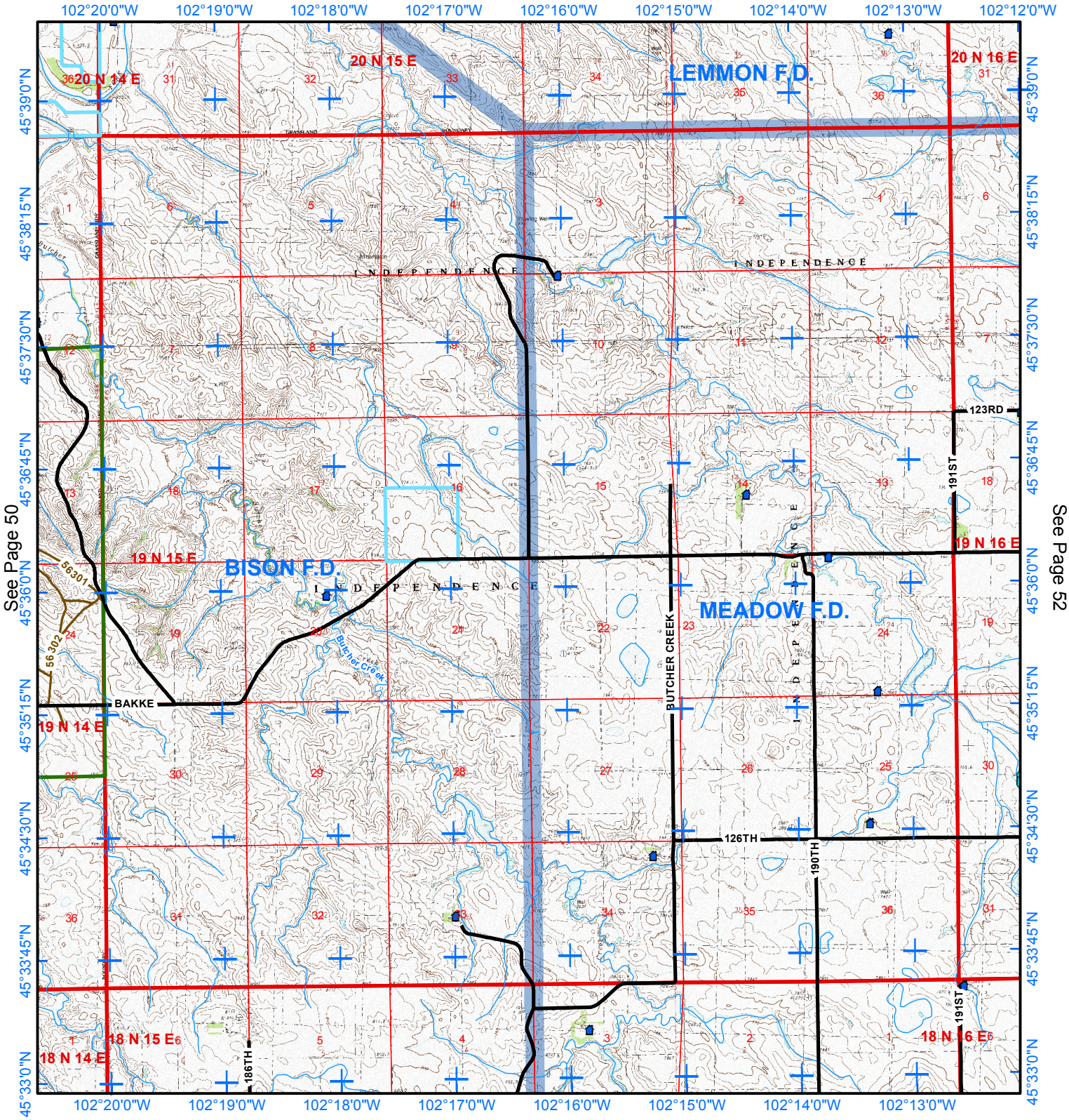

See Page 50

See Page 52

See Page 59

Page 52

Fire Department:

Meadow

Legal Description: **T19N R16E**

Number of Structures: **10**

Number of Water Sources: **2**

0 0.5 1 2 Miles

Legend

- Structures
- Hydrant
- Pond or Dam
- Storage Tank
- Cemetery
- Pump Station
- Campgrounds
- EMS Station
- Fire Apparatus Only
- Law Enforcement
- Communication Sites
- Electrical Substation
- Streams
- County Roads
- USFS Roads
- Railroad
- Town/Range
- Section
- Perkins County
- Fire Response Area
- BLM Lands
- Grazing Assoc.
- School & Public Lands
- State Game Fish & Parks
- US Forest Service

Scale = 1:60,000 8/20/2008

See Page 44

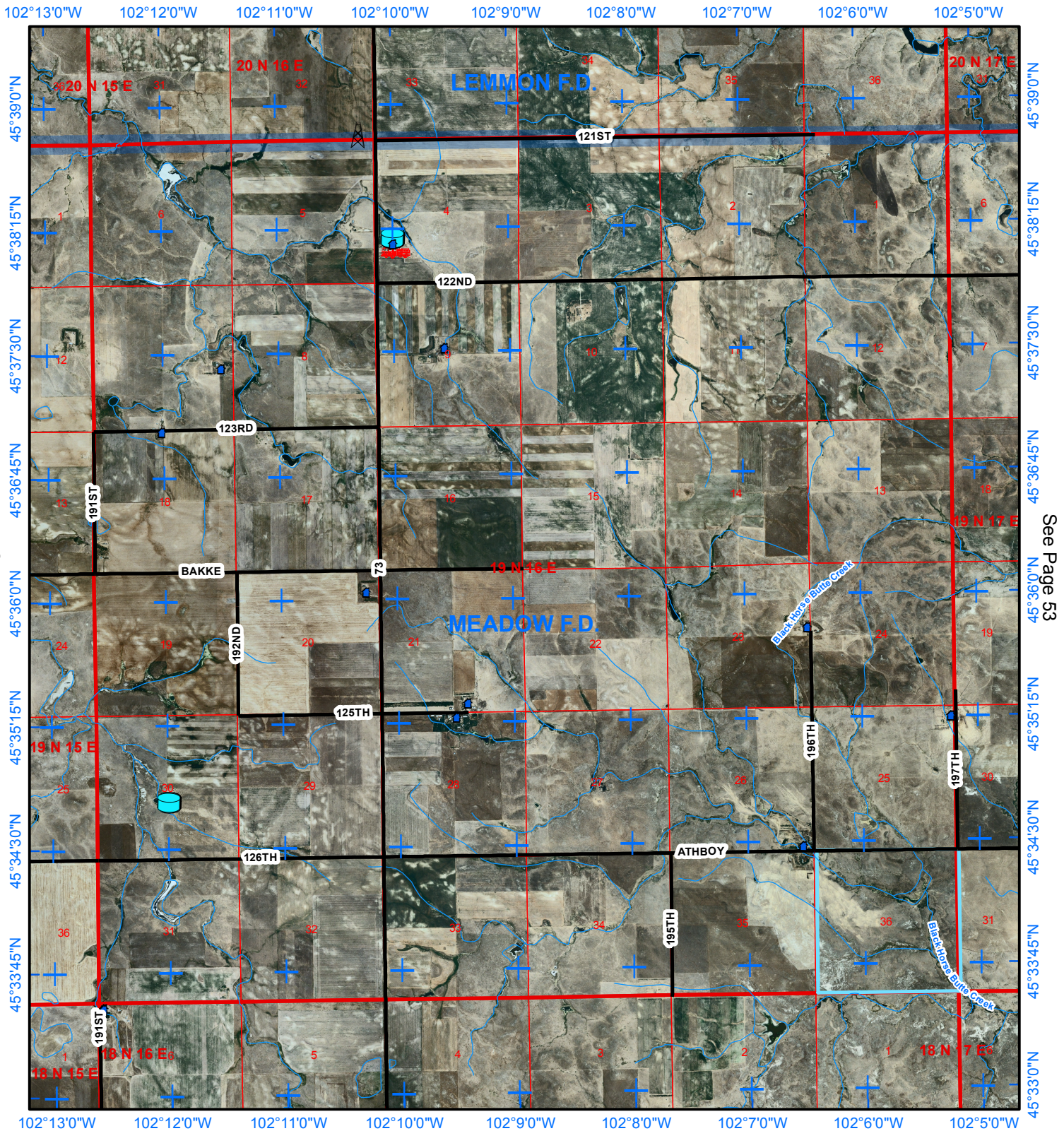

See Page 51

See Page 53

See Page 60

Legend

- Structures
- Hydrant
- Pond or Dam
- Storage Tank
- Cemetery
- Pump Station
- Campgrounds
- Fire Station
- EMS Station
- Fire Apparatus Only
- Law Enforcement
- Communication Sites
- Electrical Substation
- Streams
- County Roads
- USFS Roads
- Railroad
- Town/Range
- Section
- Perkins County
- Fire Department
- BLM Lands
- Grazing Assoc.
- School & Public Lands
- State Game Fish & Parks
- US Forest Service

Scale = 1:60,000 8/20/2008

Fire Department: **Meadow**

Legal Description: **T19N R16E**

Number of Structures: **10**

Number of Water Sources: **2**

0 0.5 1 2 Miles

See Page 44

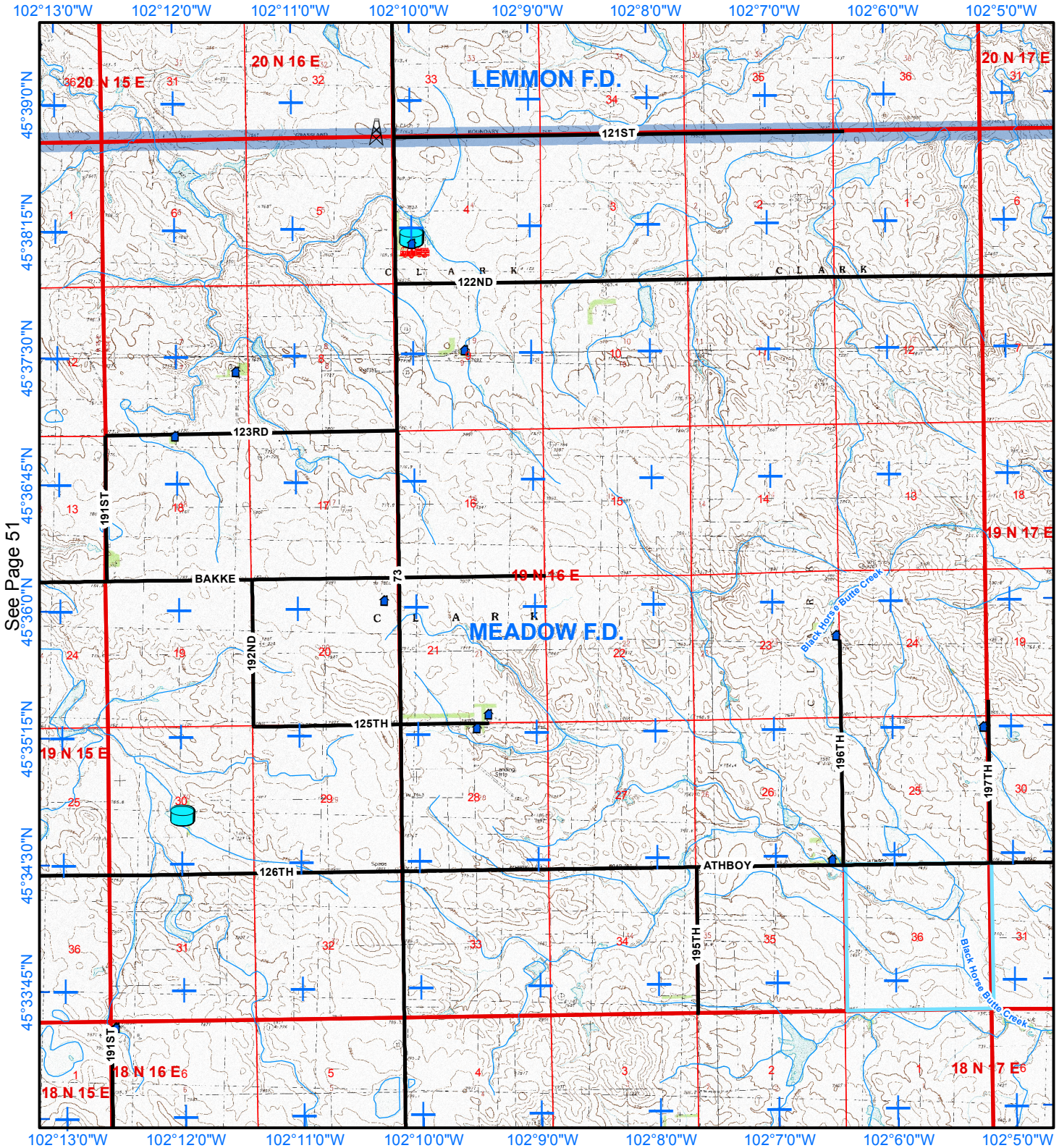

See Page 51

See Page 53

See Page 60

Page 53

Fire Department:

Meadow

Legal Description: **T19N R17E**

Number of Structures: **1**

Number of Water Sources: **0**

0 0.5 1 2 Miles

Legend

- Structures
- Hydrant
- Pond or Dam
- Storage Tank
- Cemetery
- Pump Station
- Campgrounds
- EMS Station
- Fire Apparatus Only
- Law Enforcement
- Communication Sites
- Electrical Substation
- Streams
- County Roads
- USFS Roads
- Railroad
- Town/Range
- Section
- Perkins County
- Fire Response Area
- BLM Lands
- Grazing Assoc.
- School & Public Lands
- State Game Fish & Parks
- US Forest Service

Scale = 1:60,000 8/20/2008

See Page 45

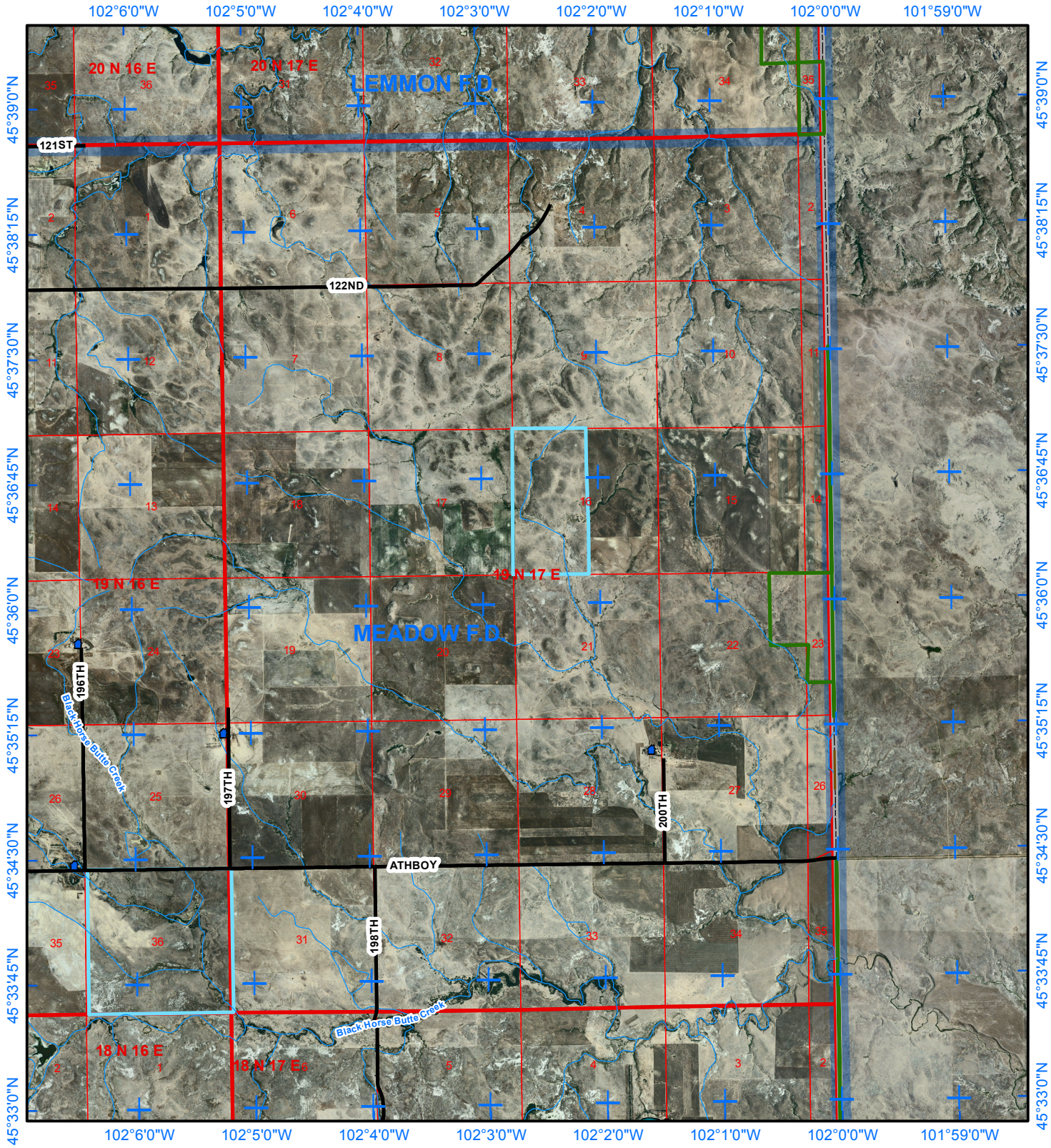

See Page 52

See Page 61

Legend

- Structures
- Hydrant
- Pond or Dam
- Storage Tank
- Cemetery
- Pump Station
- Campgrounds
- Fire Station
- EMS Station
- Fire Apparatus Only
- Law Enforcement
- Communication Sites
- Electrical Substation
- Streams
- County Roads
- USFS Roads
- Railroad
- Town/Range
- Section
- Perkins County
- Fire Department
- BLM Lands
- Grazing Assoc.
- School & Public Lands
- State Game Fish & Parks
- US Forest Service

Scale = 1:60,000 8/20/2008

Fire Department: **Meadow**

Legal Description: **T19N R17E**

Number of Structures: **1**

Number of Water Sources: **0**

0 0.5 1 2 Miles

See Page 45

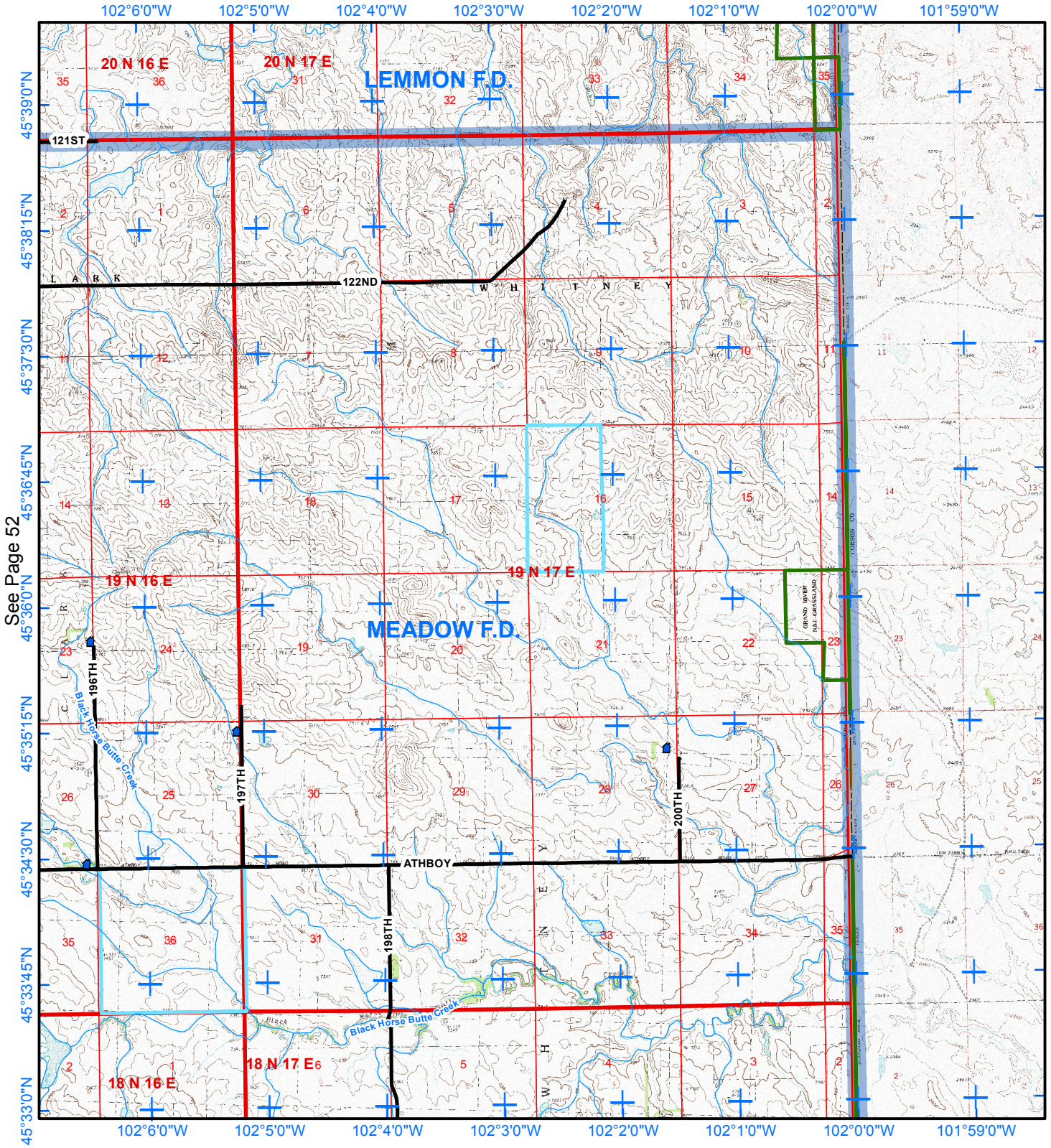

See Page 52

See Page 61

Page 54

Fire Department:

Prairie City, Sorum

Legal Description: **T18N R10E**

Number of Structures: **7**

Number of Water Sources: **3**

0 0.5 1 2 Miles

Legend

- Structures
- Hydrant
- Pond or Dam
- Storage Tank
- Cemetery
- Pump Station
- Campgrounds
- EMS Station
- Fire Apparatus Only
- Law Enforcement
- Communication Sites
- Electrical Substation
- Streams
- County Roads
- USFS Roads
- Railroad
- Town/Range
- Section
- Perkins County
- Fire Response Area
- BLM Lands
- Grazing Assoc.
- School & Public Lands
- State Game Fish & Parks
- US Forest Service

Scale = 1:60,000 8/20/2008

See Page 46

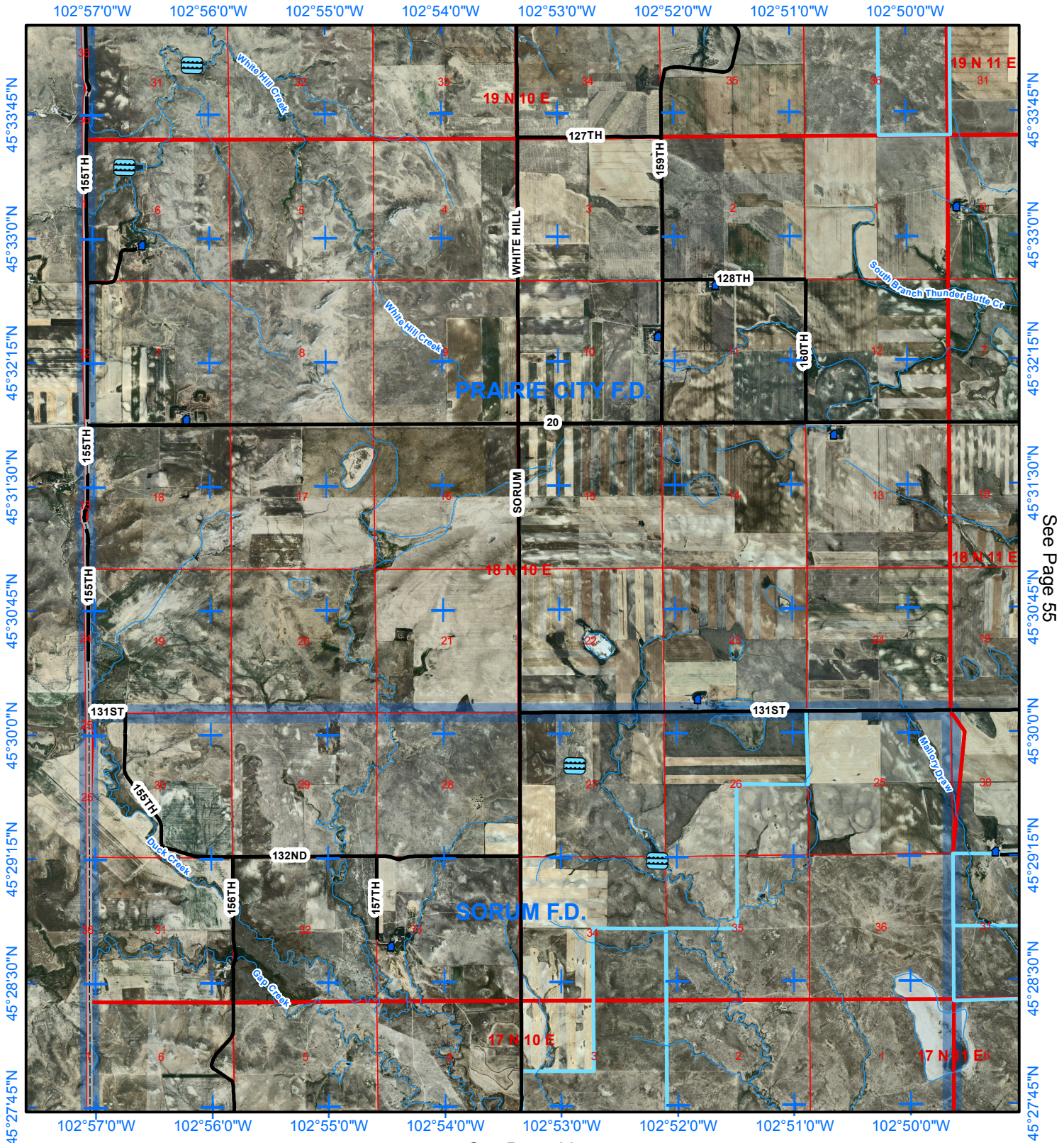

See Page 55

See Page 62

Legend

- Structures
- Hydrant
- Pond or Dam
- Storage Tank
- Cemetery
- Pump Station
- Campgrounds
- Fire Station
- EMS Station
- Fire Apparatus Only
- Law Enforcement
- Communication Sites
- Electrical Substation
- Streams
- County Roads
- USFS Roads
- Railroad
- Town/Range
- Section
- Perkins County
- Fire Department
- BLM Lands
- Grazing Assoc.
- School & Public Lands
- State Game Fish & Parks
- US Forest Service

Scale = 1:60,000 8/20/2008

Fire Department: **Prairie City, Sorum**

Legal Description: **T18N R10E**

Number of Structures: **7**

Number of Water Sources: **3**

0 0.5 1 2 Miles

See Page 46

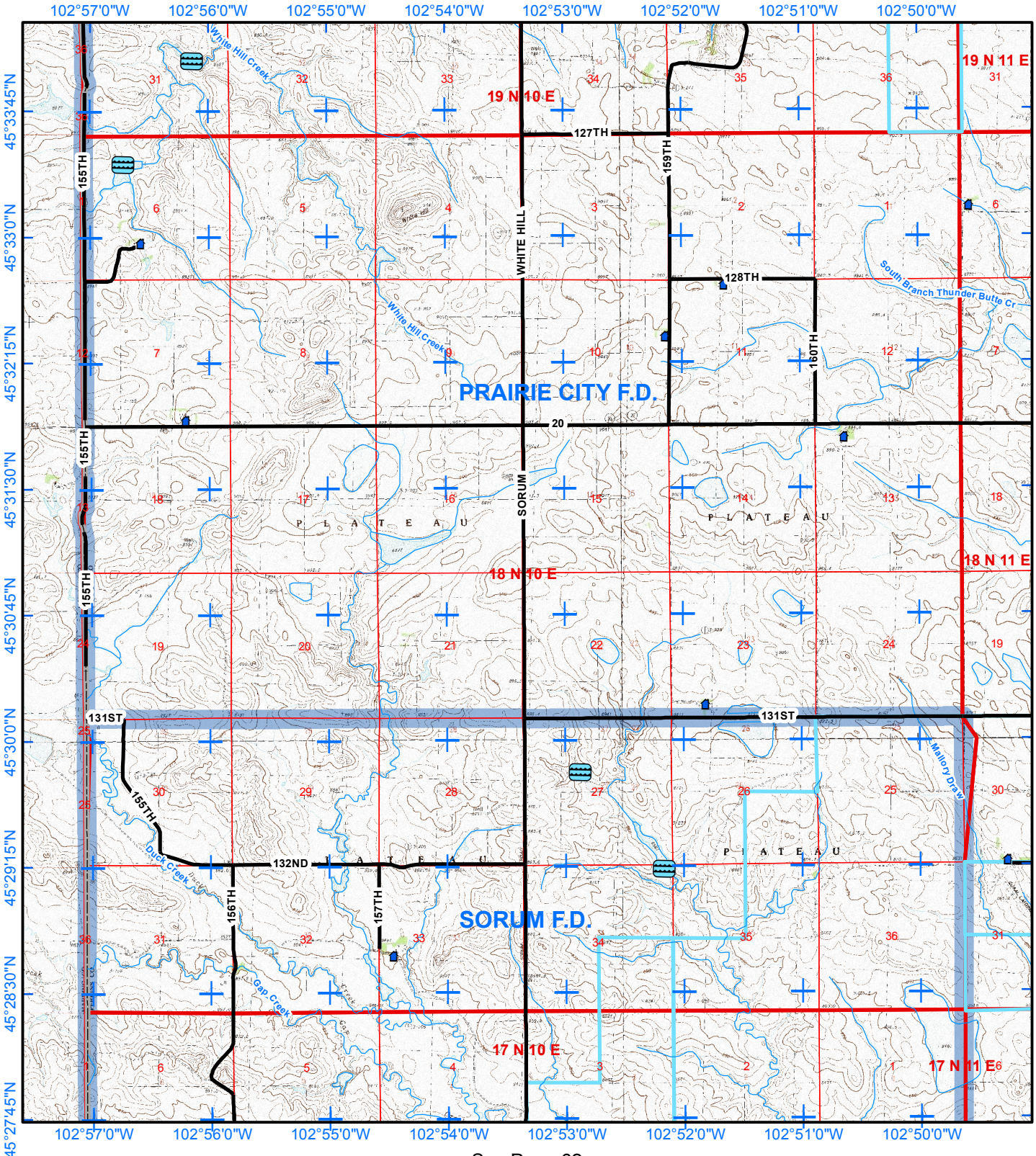

See Page 55

See Page 62

Page 55

Fire Department:

Prairie City

Legal Description: **T18N R11E**

Number of Structures: **37**

Number of Water Sources: **1**

0 0.5 1 2 Miles

Legend

- Structures
- Hydrant
- Pond or Dam
- Storage Tank
- Cemetery
- Pump Station
- Campgrounds
- EMS Station
- Fire Apparatus Only
- Law Enforcement
- Communication Sites
- Electrical Substation
- Streams
- County Roads
- USFS Roads
- Railroad
- Town/Range
- Section
- Perkins County
- Fire Response Area
- BLM Lands
- Grazing Assoc.
- School & Public Lands
- State Game Fish & Parks
- US Forest Service

Scale = 1:60,000 8/20/2008

See Page 47

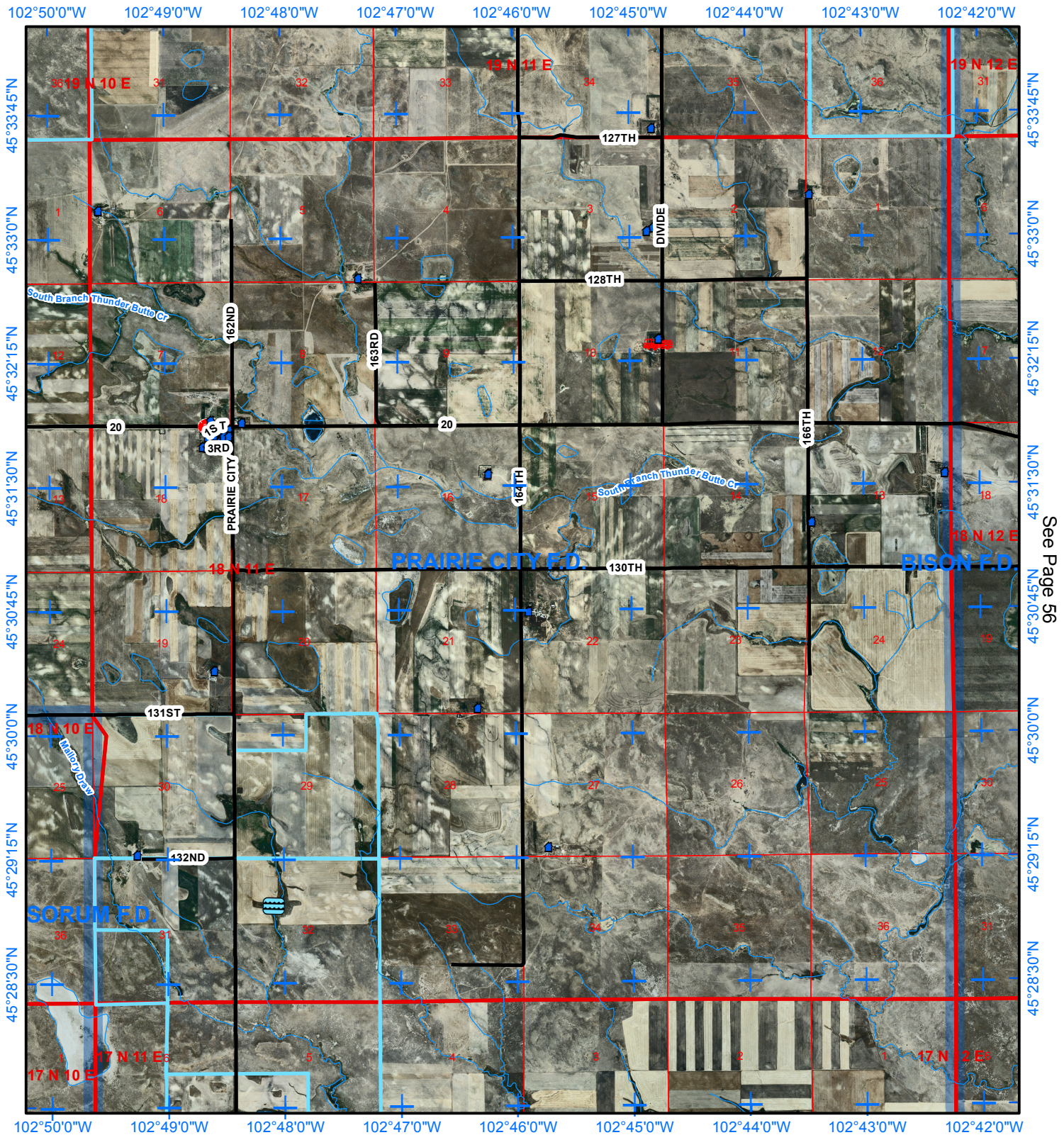

See Page 54

See Page 56

See Page 63

Legend

- Structures
- Hydrant
- Pond or Dam
- Storage Tank
- Cemetery
- Pump Station
- Campgrounds
- Fire Station
- EMS Station
- Fire Apparatus Only
- Law Enforcement
- Communication Sites
- Electrical Substation
- Streams
- County Roads
- USFS Roads
- Railroad
- Town/Range
- Section
- Perkins County
- Fire Department
- BLM Lands
- Grazing Assoc.
- School & Public Lands
- State Game Fish & Parks
- US Forest Service

Scale = 1:60,000 8/20/2008

Fire Department: **Prairie City**

Legal Description: **T18N R11E**

Number of Structures: **37**

Number of Water Sources: **1**

0 0.5 1 2 Miles

See Page 47

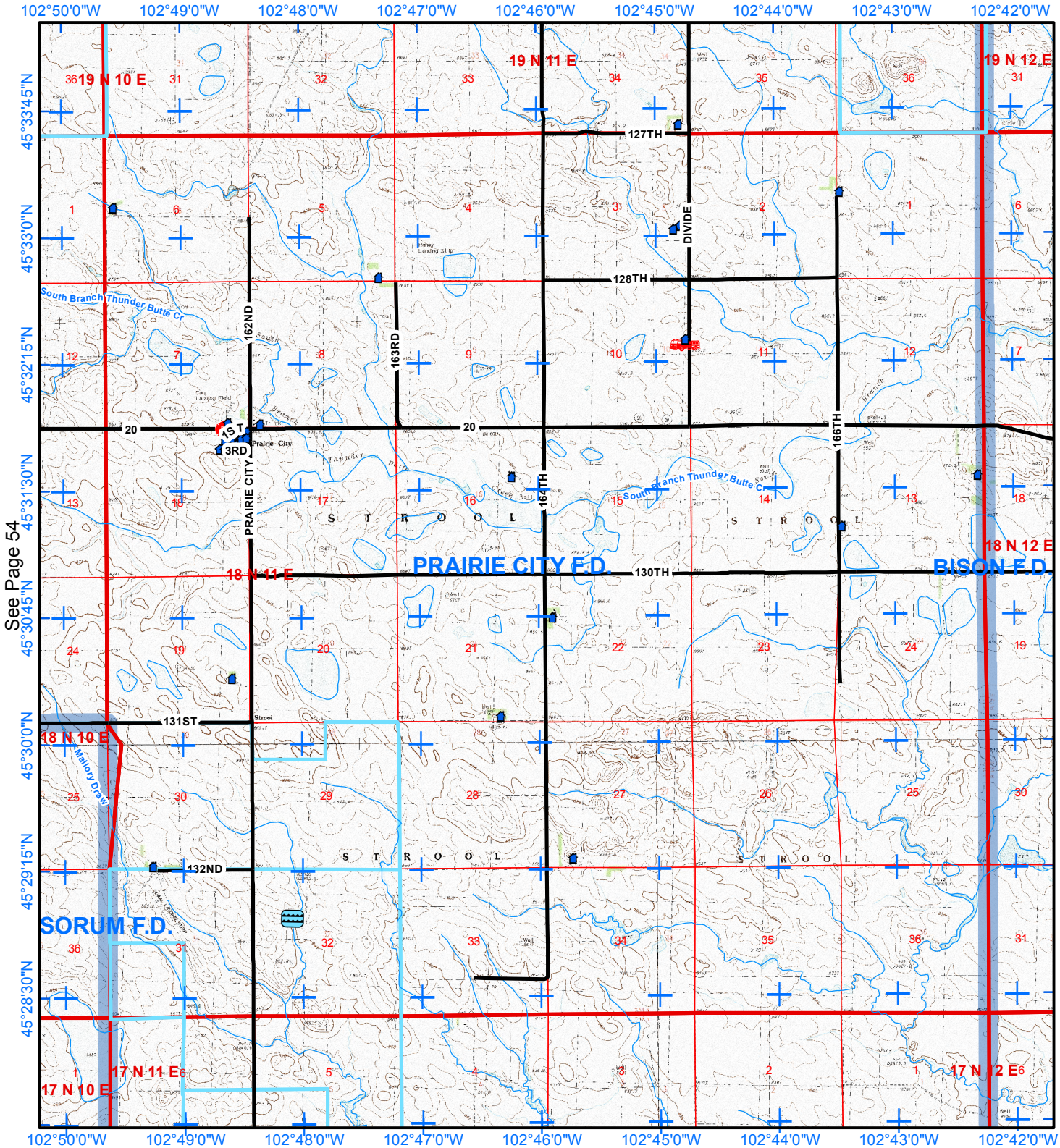

Page 56

Fire Department: **Bison**

Legal Description: **T18N R12E**

Number of Structures: **10**

Number of Water Sources: **1**

0 0.5 1 2 Miles

Legend

- Structures
- Hydrant
- Pond or Dam
- Storage Tank
- Cemetery
- Pump Station
- Campgrounds
- EMS Station
- Fire Apparatus Only
- Law Enforcement
- Communication Sites
- Electrical Substation
- Streams
- County Roads
- USFS Roads
- Railroad
- Town/Range
- Section
- Perkins County
- Fire Response Area
- BLM Lands
- Grazing Assoc.
- School & Public Lands
- State Game Fish & Parks
- US Forest Service

Scale = 1:60,000 8/20/2008

See Page 48

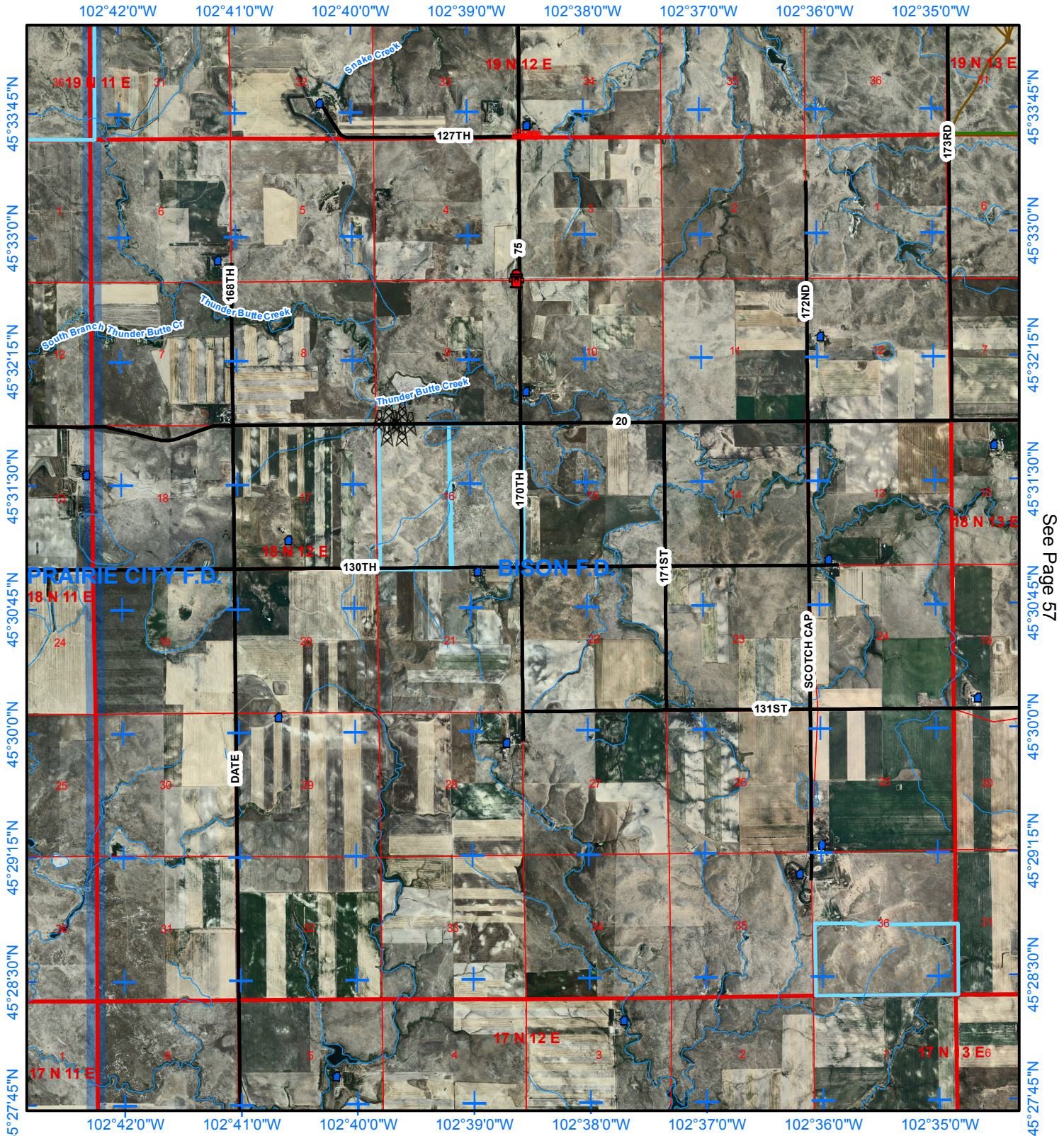

See Page 55

See Page 57

See Page 64

Legend

- Structures
- Hydrant
- Pond or Dam
- Storage Tank
- Cemetery
- Pump Station
- Campgrounds
- Fire Station
- EMS Station
- Fire Apparatus Only
- Law Enforcement
- Communication Sites
- Electrical Substation
- Streams
- County Roads
- USFS Roads
- Railroad
- Town/Range
- Section
- Perkins County
- Fire Department
- BLM Lands
- Grazing Assoc.
- School & Public Lands
- State Game Fish & Parks
- US Forest Service

Scale = 1:60,000 8/20/2008

Fire Department: **Bison**

Legal Description: **T18N R12E**

Number of Structures: **10**

Number of Water Sources: **1**

0 0.5 1 2 Miles

See Page 48

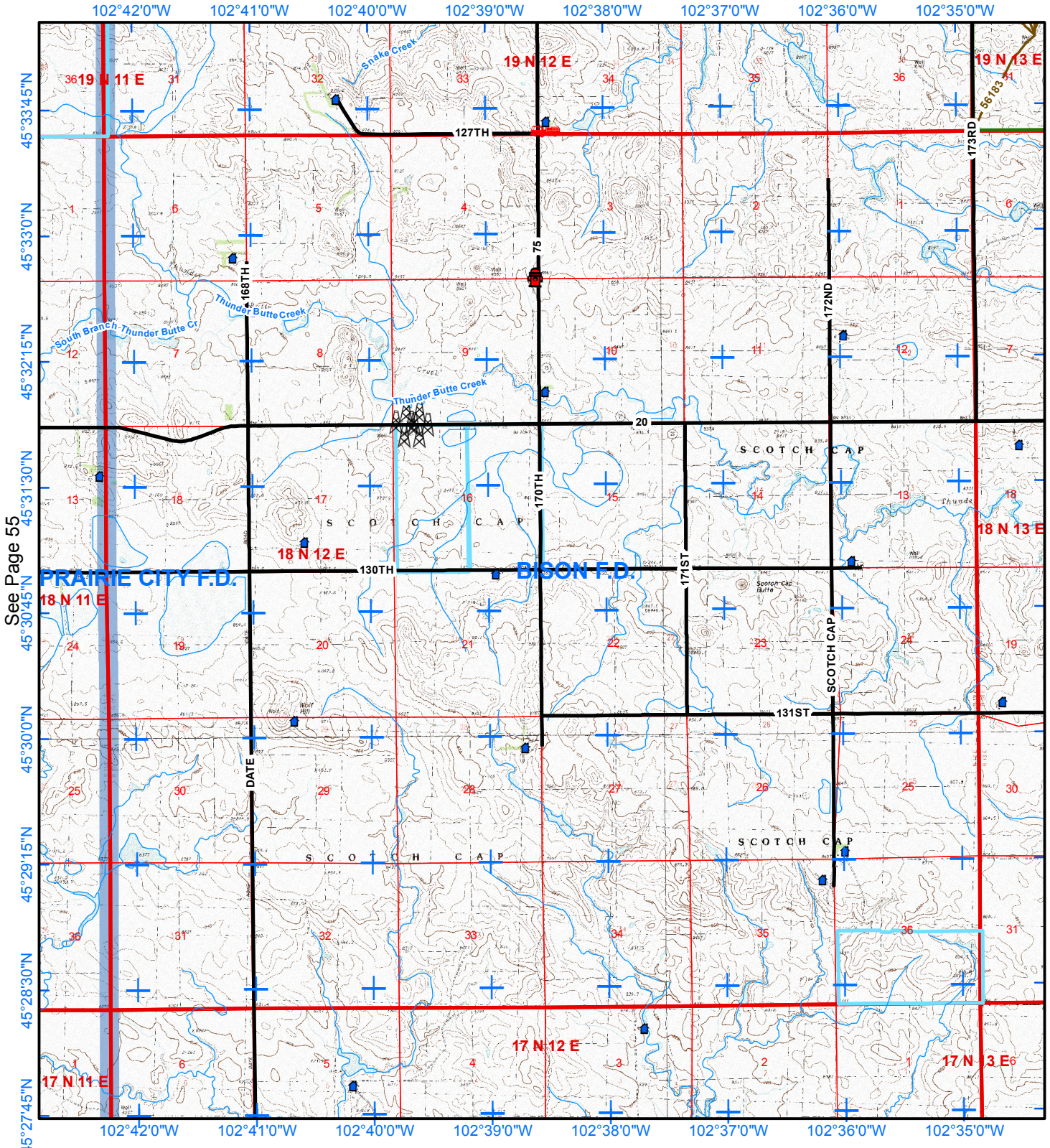

See Page 55

See Page 57

See Page 64

Fire Department:

Bison

Legal Description: **T18N R13E**

Number of Structures: **14**

Number of Water Sources: **0**

0 0.5 1 2 Miles

Legend

- Structures
- Hydrant
- Pond or Dam
- Storage Tank
- Cemetery
- Pump Station
- Campgrounds
- EMS Station
- Fire Apparatus Only
- Law Enforcement
- Communication Sites
- Electrical Substation
- Streams
- County Roads
- USFS Roads
- Railroad
- Town/Range
- Section
- Perkins County
- Fire Response Area
- BLM Lands
- Grazing Assoc.
- School & Public Lands
- State Game Fish & Parks
- US Forest Service

Scale = 1:60,000 8/20/2008

See Page 49

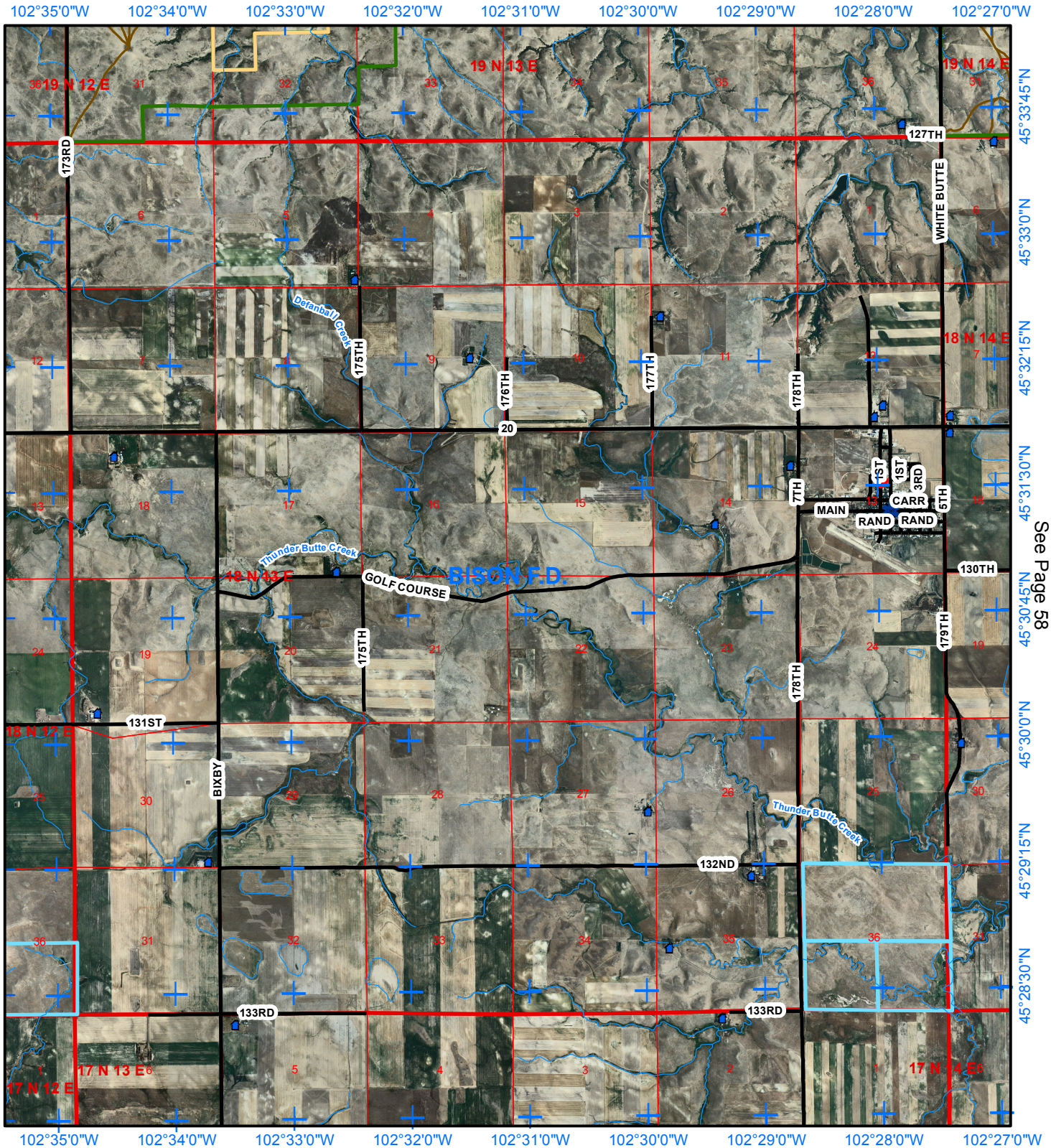

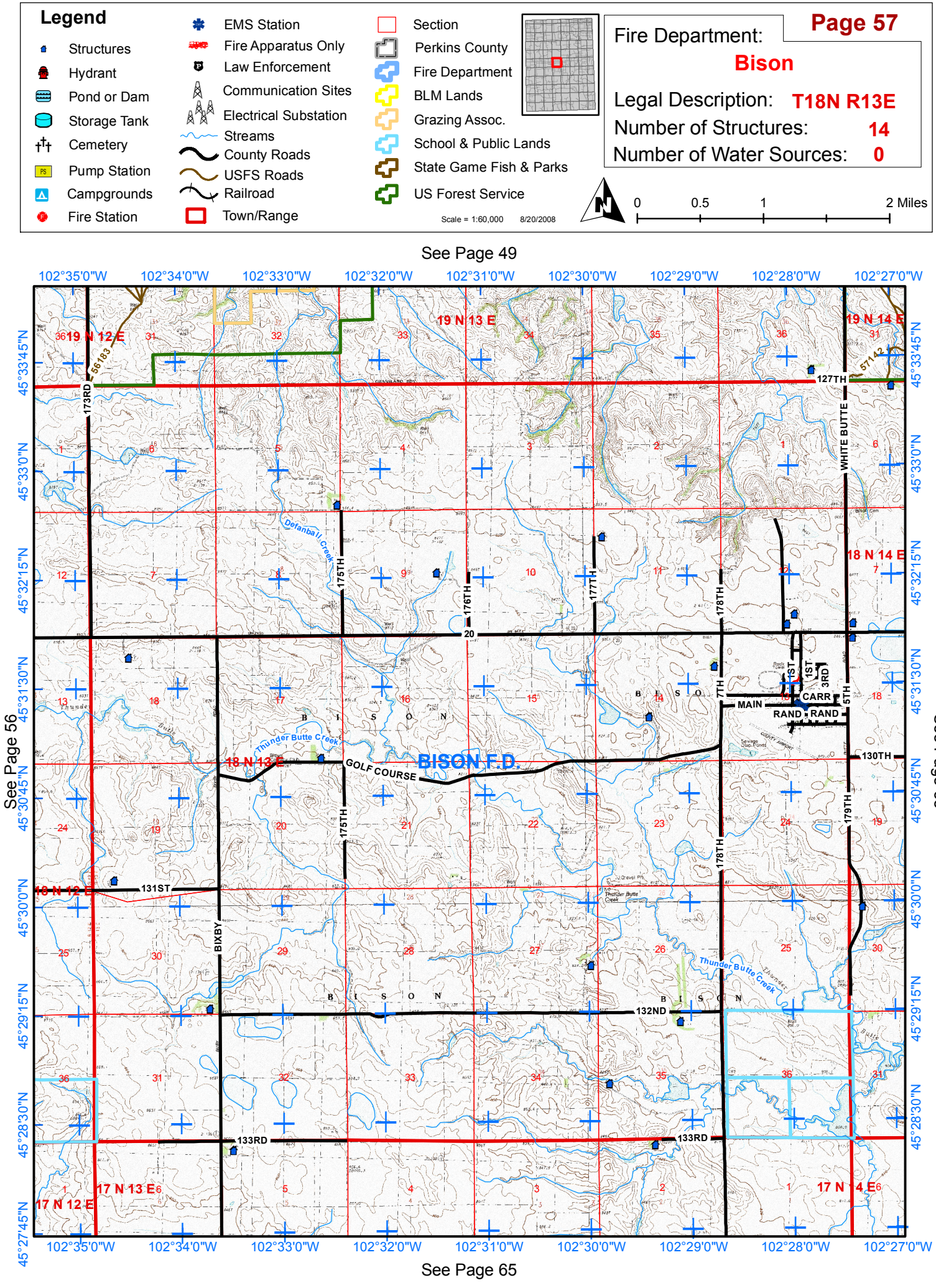
Legend
Structures
Hydrant
Pond or Dam
Storage Tank
Cemetery
Pump Station
Campgrounds
Fire Station
EMS Station
Fire Apparatus Only
Law Enforcement
Communication Sites
Electrical Substation
Streams
County Roads
USFS Roads
Railroad
Town/Range
Section
Perkins County
Fire Department
BLM Lands
Grazing Assoc.
School & Public Lands
State Game Fish & Parks
US Forest Service
Scale = 1:60,000 8/20/2008
Page 57
Fire Department:
Bison
Legal Description: T18N R13E
Number of Structures: 14
Number of Water Sources: 0
0 0.5 1 2 Miles
See Page 49
See Page 56
See Page 58
See Page 65
102°35'0"W
102°34'0"W
102°33'0"W
102°32'0"W
102°31'0"W
102°30'0"W
102°29'0"W
102°28'0"W
102°27'0"W
45°33'45"N
45°33'0"N
45°32'15"N
45°31'30"N
45°30'45"N
45°30'0"N
45°29'15"N
45°28'30"N
45°27'45"N
19 N 12 E
19 N 13 E
19 N 14 E
18 N 12 E
18 N 13 E
18 N 14 E
17 N 12 E
17 N 13 E
17 N 14 E
56183
57142
127TH
WHITE BUTTE
173RD
175TH
176TH
177TH
178TH
179TH
Defanball Creek
20
1ST
3RD
5TH
7TH
CARR
MAIN
RAND
RAND
BISON
Thunder Butte Creek
BISON F.D.
GOLF COURSE
130TH
131ST
BIXBY
132ND
133RD
133RD

Page 58

Fire Department: **Bison**

Legal Description: **T18N R14E**

Number of Structures: **11**

Number of Water Sources: **0**

0 0.5 1 2 Miles

Legend

- Structures
- Hydrant
- Pond or Dam
- Storage Tank
- Cemetery
- Pump Station
- Campgrounds
- EMS Station
- Fire Apparatus Only
- Law Enforcement
- Communication Sites
- Electrical Substation
- Streams
- County Roads
- USFS Roads
- Railroad
- Town/Range
- Section
- Perkins County
- Fire Response Area
- BLM Lands
- Grazing Assoc.
- School & Public Lands
- State Game Fish & Parks
- US Forest Service

Scale = 1:60,000 8/20/2008

See Page 50

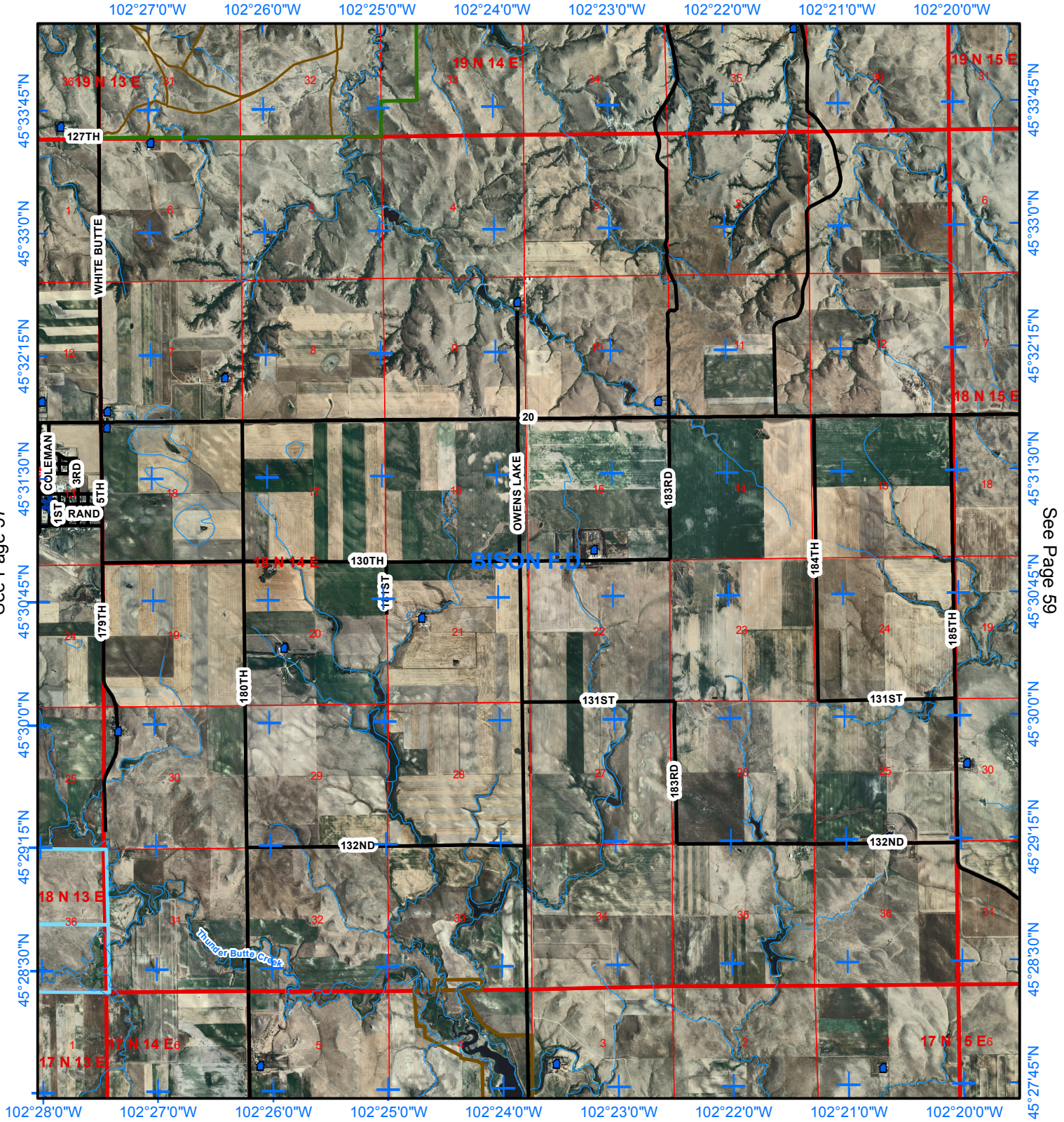

See Page 57

See Page 59

See Page 66

Legend

- Structures
- Hydrant
- Pond or Dam
- Storage Tank
- Cemetery
- Pump Station
- Campgrounds
- Fire Station
- EMS Station
- Fire Apparatus Only
- Law Enforcement
- Communication Sites
- Electrical Substation
- Streams
- County Roads
- USFS Roads
- Railroad
- Town/Range
- Section
- Perkins County
- Fire Department
- BLM Lands
- Grazing Assoc.
- School & Public Lands
- State Game Fish & Parks
- US Forest Service

Scale = 1:60,000 8/20/2008

Fire Department: **Bison**

Legal Description: **T18N R14E**

Number of Structures: **11**

Number of Water Sources: **0**

0 0.5 1 2 Miles

See Page 50

